


**Grasshopper Restoration Project**  
**Draft**


National Forest: Mount Hood  
Ranger Districts: Barlow

0.85 0.425 0 0.85 Miles

**Legend**




Grasshopper Planning Area




roadless


**ROUTE\_STATUS**




EX - EXISTING



CV - CONVERTED




DE - DECOMMISSIONED




non\_federal


**Forest Plan Land Use**




B5




A5 Unroaded Recreation




A6 Semi-Primitive Roaded Recreation



A9 Key Site Riparian Area



B4 Pine-Oak Habitat



C1 Timber Emphasis

Disclaimer Statement:  
The USDA Forest Service uses the most current and complete data available. GIS data and product accuracy may vary. Using GIS products for purposes other than those for which they were intended may yield inaccurate or misleading results. The USDA Forest Service reserves the right to correct, update, modify, or replace GIS products without notification. This map is not a legal land line or ownership document. Public lands are subject to change and leasing, and may have access restrictions; check with local offices. Obtain permission before entering private land.

Map Prepared By: Whitney Olsker Date: 7/18/2018