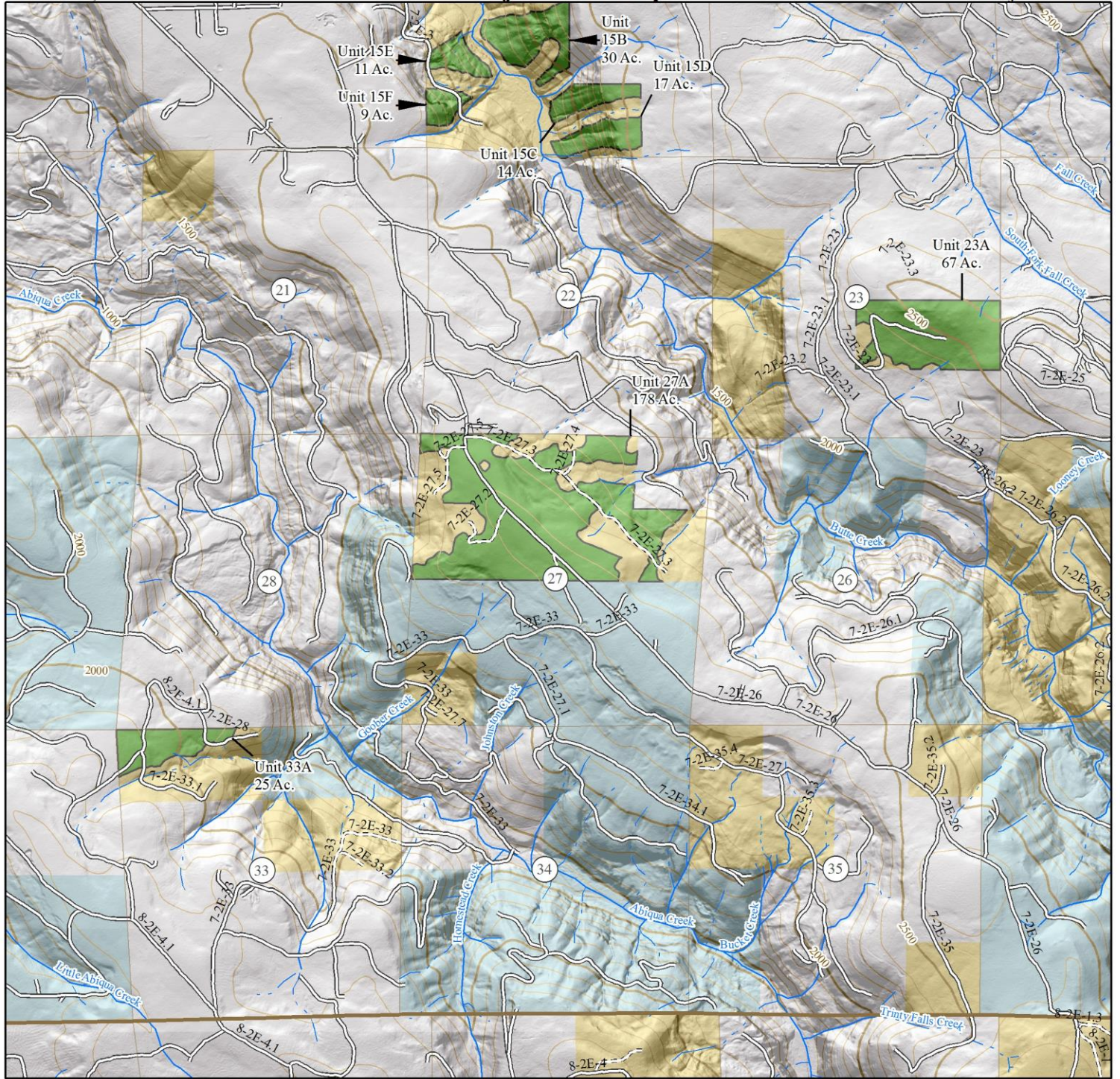


United States
 Department of the Interior
BUREAU OF LAND MANAGEMENT
 Northwest Oregon District / Cascades Field Office

March 14, 2017

Project Area Map







Project Area 3



0 5001,000
 Feet

Contour Interval: 20'

No warranty is made by the Bureau of Land Management as to the accuracy, reliability, or completeness of these data for individual or aggregate use with other data. Original data were compiled from various sources and may be updated without notification.

-  Existing Road
-  Undrivable Road
-  Proposed Scoping Unit Boundary
-  Bureau of Land Management
-  State
-  Private/Unknown

