



Crystal Clear Restoration Project - Vicinity Map

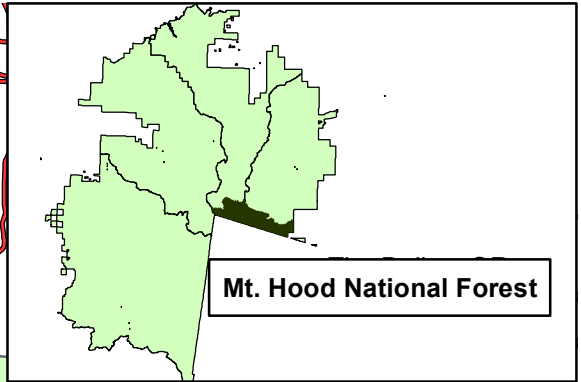
National Forest:
Ranger Districts:

Mt. Hood
Barlow & Hood River

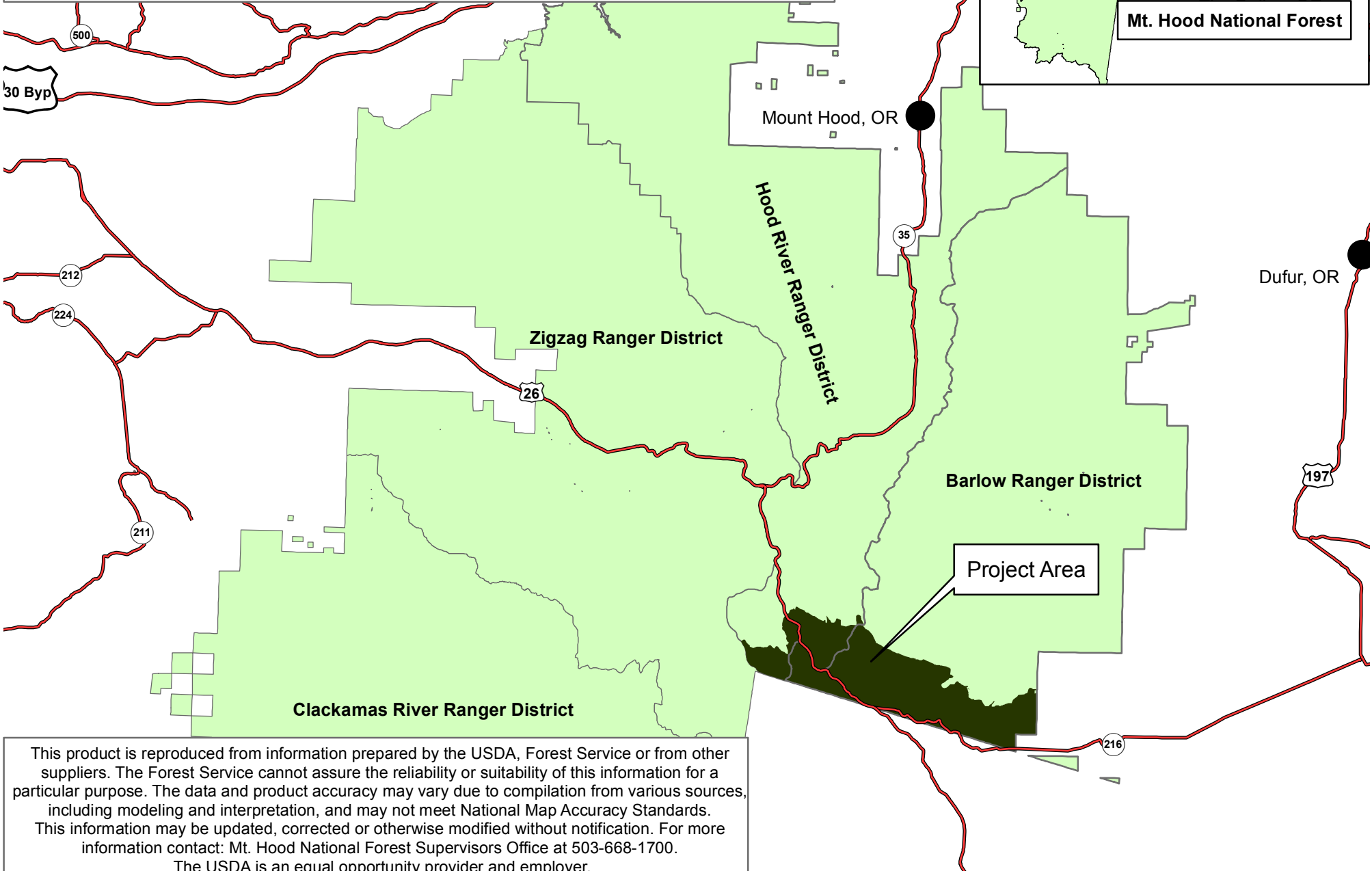
Miles
0 2.5 5 10



C Gatz; February 2017



Mt. Hood National Forest



This product is reproduced from information prepared by the USDA, Forest Service or from other suppliers. The Forest Service cannot assure the reliability or suitability of this information for a particular purpose. The data and product accuracy may vary due to compilation from various sources, including modeling and interpretation, and may not meet National Map Accuracy Standards. This information may be updated, corrected or otherwise modified without notification. For more information contact: Mt. Hood National Forest Supervisors Office at 503-668-1700. The USDA is an equal opportunity provider and employer.

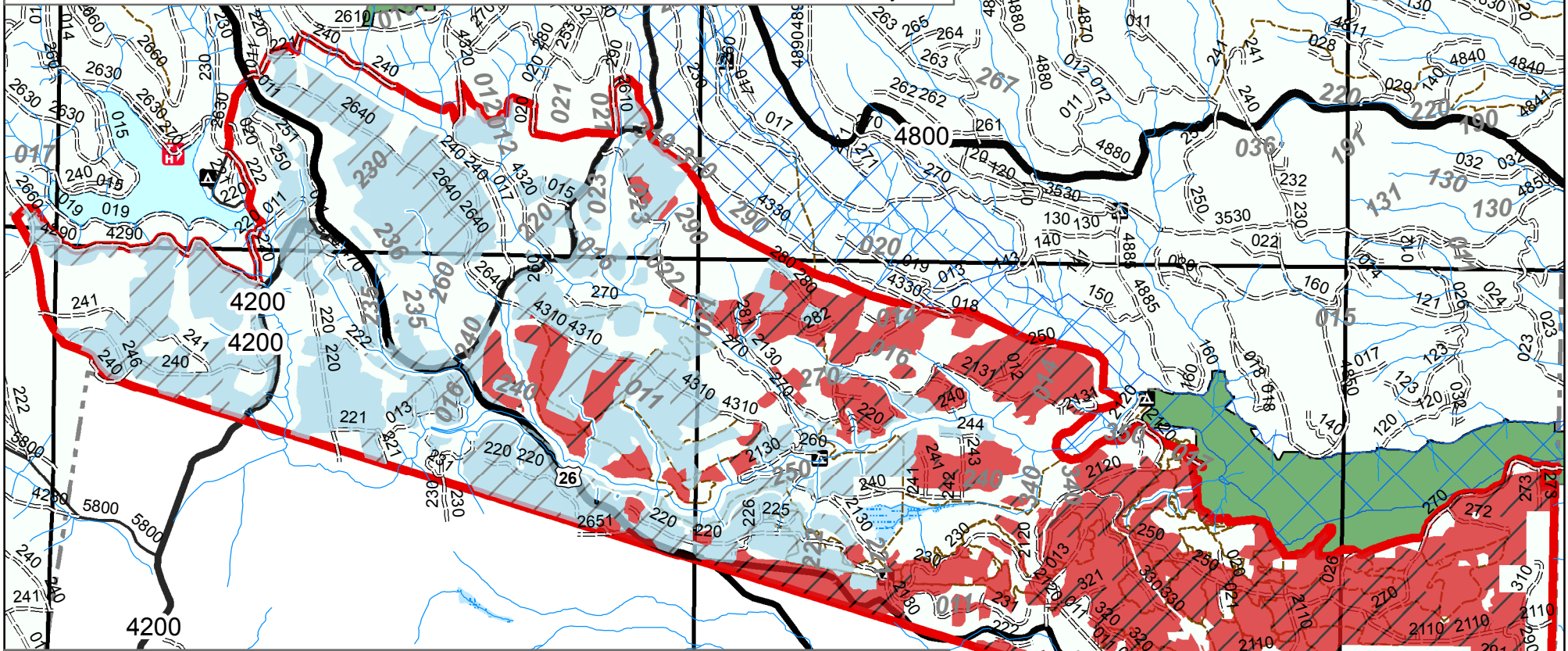


Crystal Clear Restoration Project - Proposed Action

National Forest: Mt. Hood
Ranger Districts: Barlow & Hood River



C Gatz; February 2017



Legend

- Planning Area
- Stream
- Trail
- Township and Range
- Wild and Scenic River
- Wilderness
- Open Road - High Clearance
- Open Road
- Proposed Action**
- Strategic Fuel Treatment in Dry Mixed Conifer
- Forest Health Treatment in Dry Mixed Conifer
- Strategic Fuel Treatment in Moist Mixed Conifer
- Forest Health Treatment in Moist Mixed Conifer

This product is reproduced from information prepared by the USDA, Forest Service or from other suppliers. The Forest Service cannot assure the reliability or suitability of this information for a particular purpose. The data and product accuracy may vary due to compilation from various sources, including modeling and interpretation, and may not meet National Map Accuracy Standards. This information may be updated, corrected or otherwise modified without notification. For more information contact: Mt. Hood National Forest Supervisors Office at 503-668-1700. The USDA is an equal opportunity provider and employer. August, 2012 ABT