






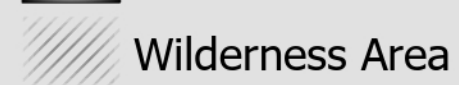



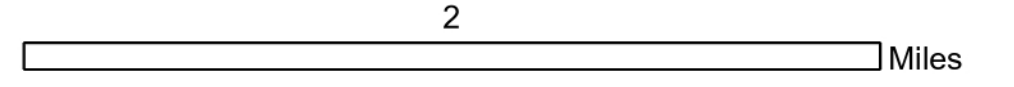

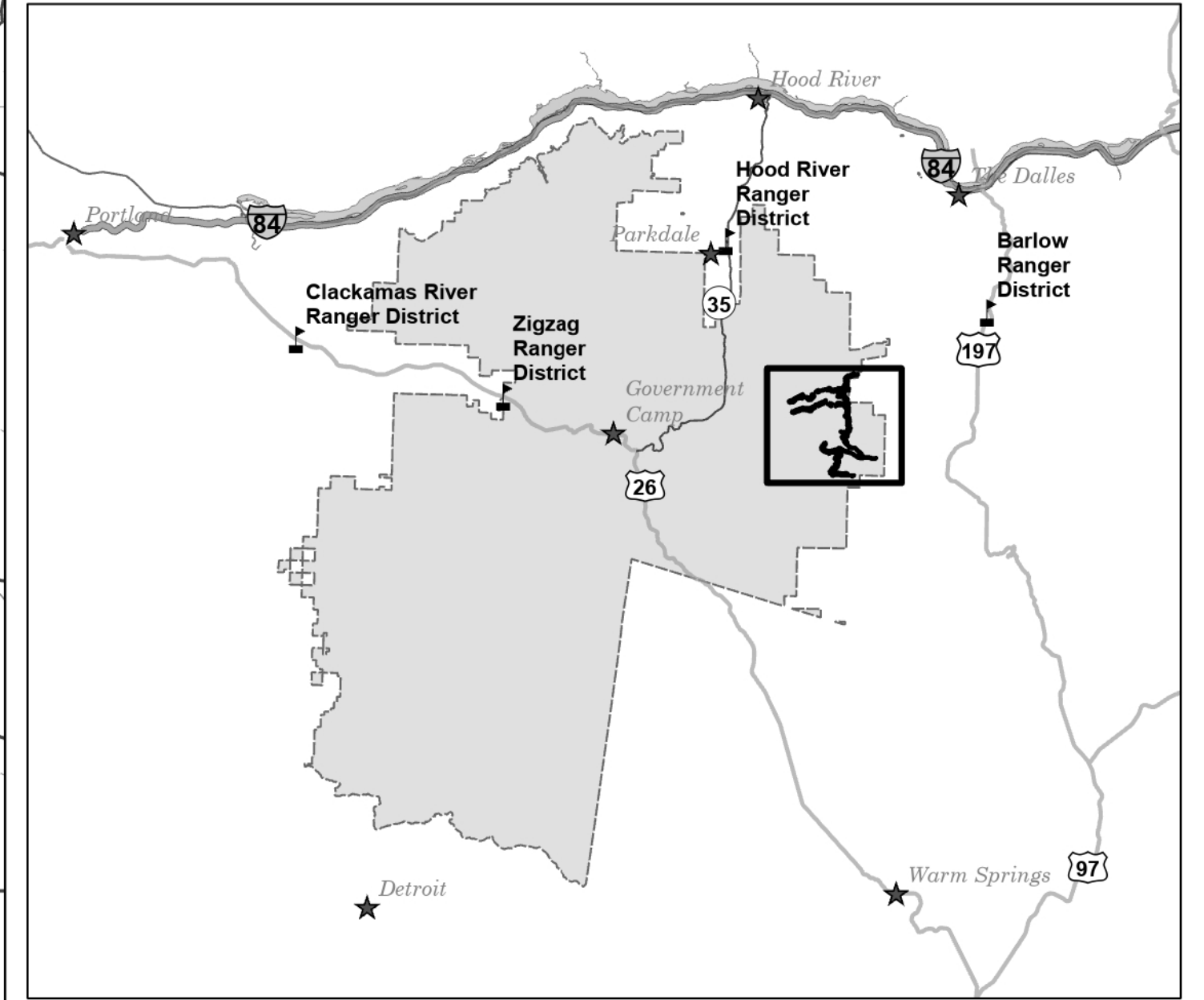
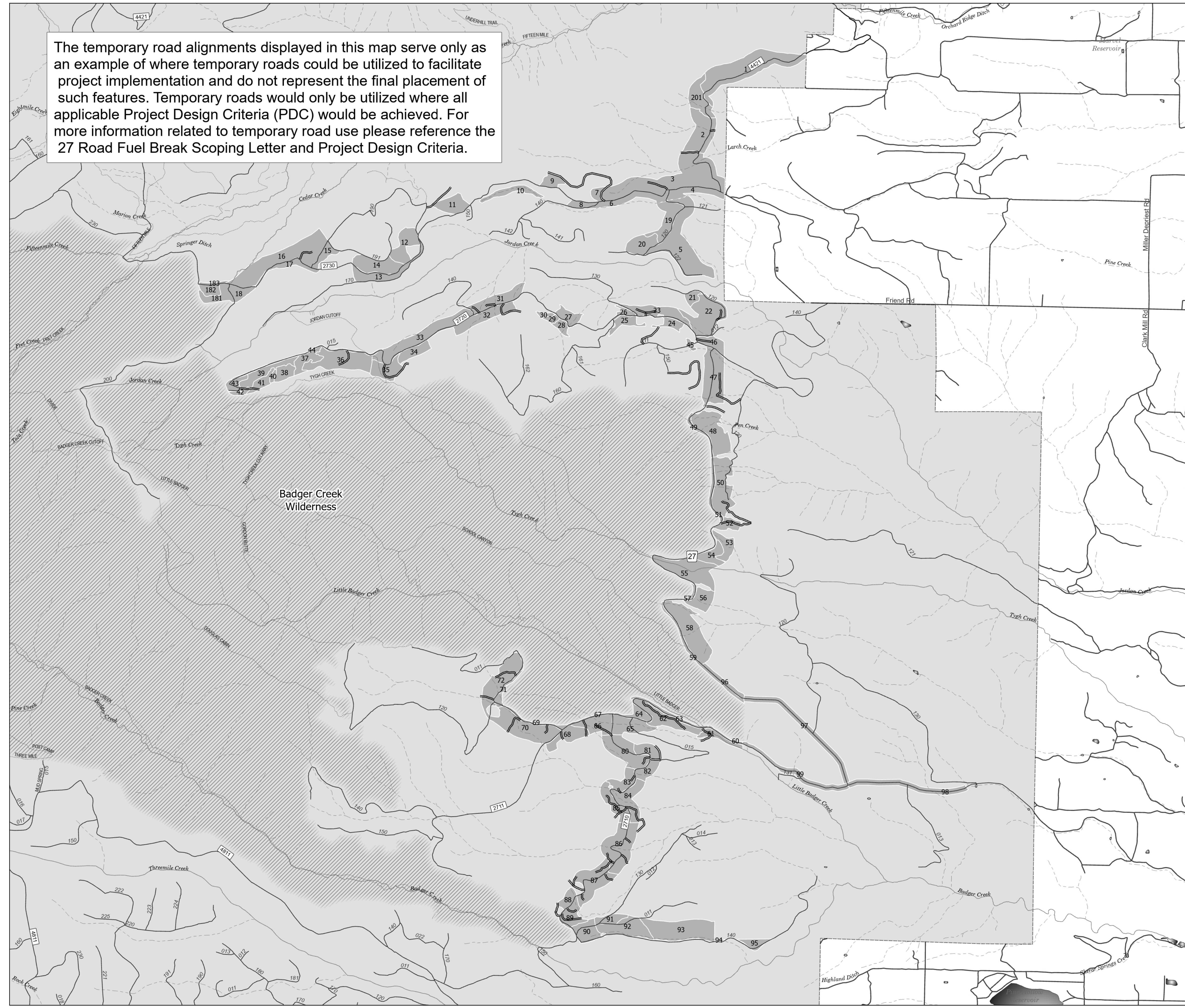
The temporary road alignments displayed in this map serve only as an example of where temporary roads could be utilized to facilitate project implementation and do not represent the final placement of such features. Temporary roads would only be utilized where all applicable Project Design Criteria (PDC) would be achieved. For more information related to temporary road use please reference the 27 Road Fuel Break Scoping Letter and Project Design Criteria.

Mt. Hood National Forest

27 Road Fuel Break Project

Temporary Road Use Potential Alignments

	Proposed Unit		Intermittent Stream
	Potential Temporary Road		Perennial Stream
	Road		Waterbody
	Trail		Wilderness Area
			National Forest Boundary



This product is produced from information prepared by the USDA, Forest Service, or from other suppliers. The Forest Service cannot assure the reliability or suitability of this information for a particular purpose. The data and product accuracy may vary due to compilation from various sources, including modeling and interpretation, and may not meet National Map Accuracy Standards. This information may be updated, corrected, or otherwise modified without notification. For more information contact: Mt. Hood National Forest Headquarters (503)668-1700. The USDA is an equal opportunity provider and employer.

