
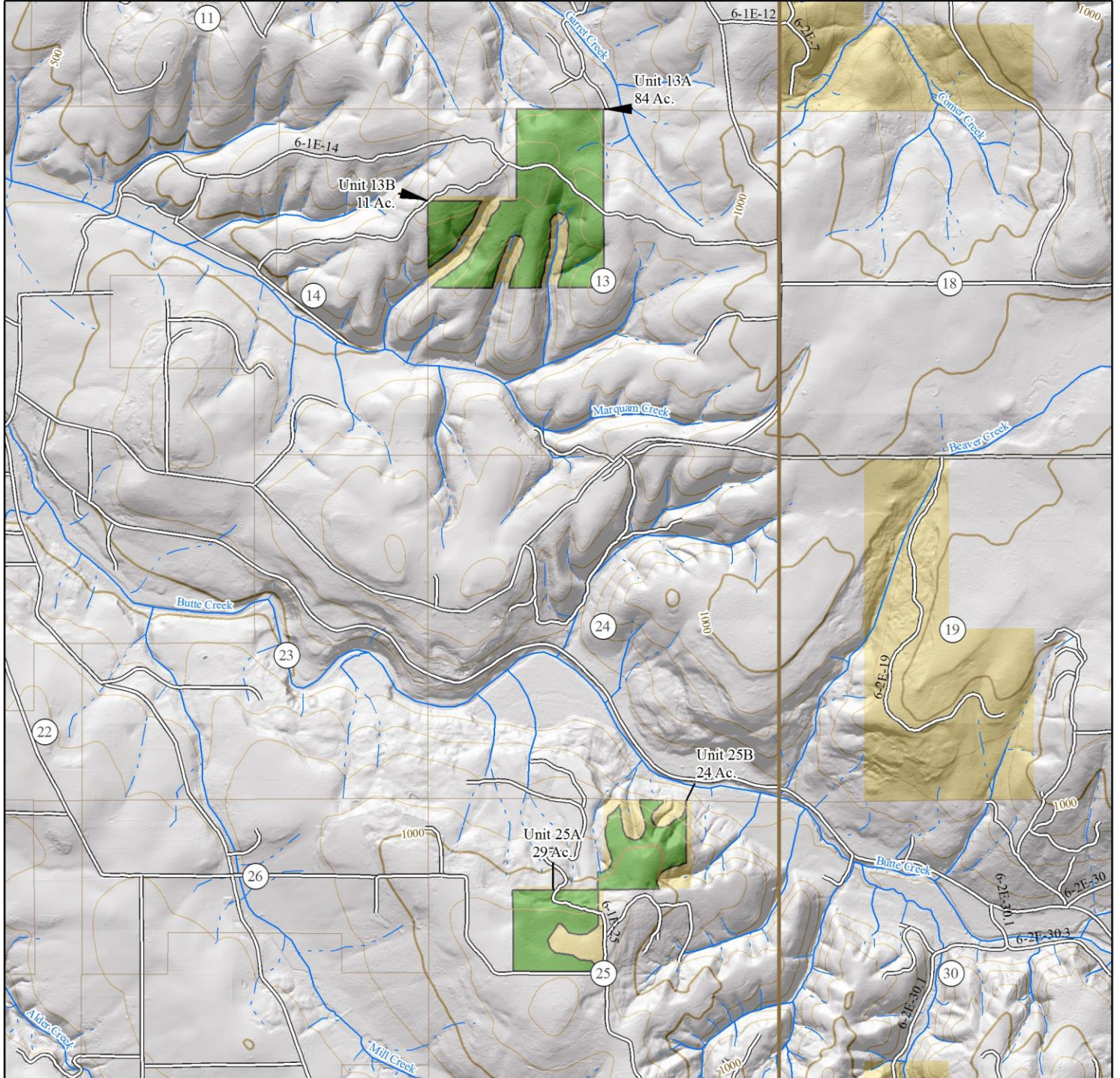


United States  
 Department of the Interior  
**BUREAU OF LAND MANAGEMENT**  
 Northwest Oregon District / Cascades Field Office

March 14, 2017




**Project Area Map**

Project Area 1



Contour Interval: 20'

No warranty is made by the Bureau of Land Management as to the accuracy, reliability, or completeness of these data for individual or aggregate use with other data. Original data were compiled from various sources and may be updated without notification.

-  Existing Road
-  Proposed Scoping Unit Boundary
-  Bureau of Land Management Private/Unknown

