

# Hunter Integrated Resource Project

## Table of Contents for Appendix A

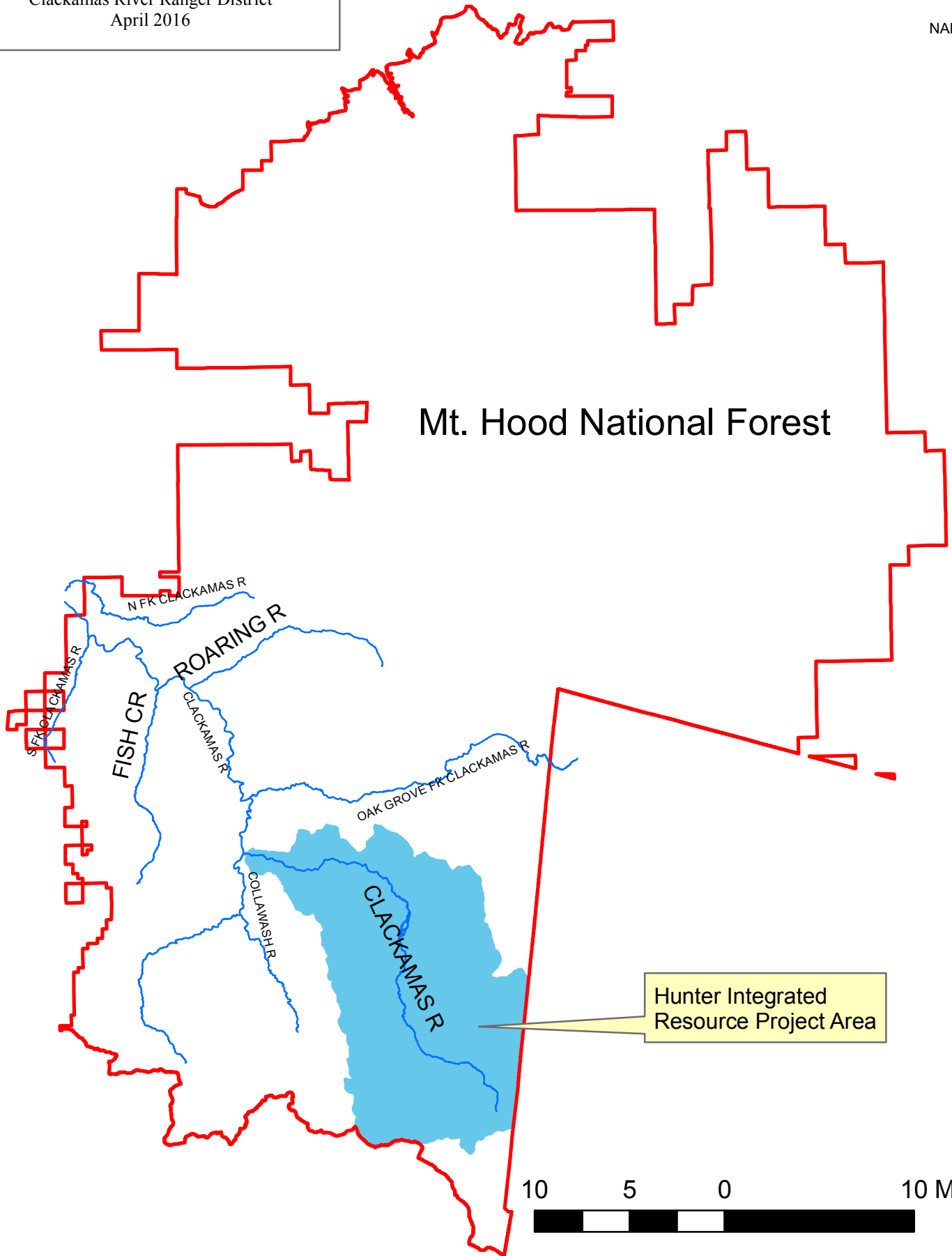
### Maps

A2	Vicinity Map
A3	Legal – Township & Range, Sections, Project Area
A4-6	Watershed
A7-9	Land Allocations
A10-12	Scenery – Visual Quality Objectives
A13-15	Deer and Elk
A16-18	Northern Spotted Owl – Late-Successional Reserve, Critical Habitat, Home Ranges
A19-21	Roads
A22 to 48	Units, System Roads, Temporary Roads, Streams, Contour Lines
A49 to 51	Other Projects

Maps A3 through A21 do not display unit numbers due to issues of scale. However they are hyper linked to close-up maps A22 to A48 so that details can be viewed including unit numbers and road numbers.

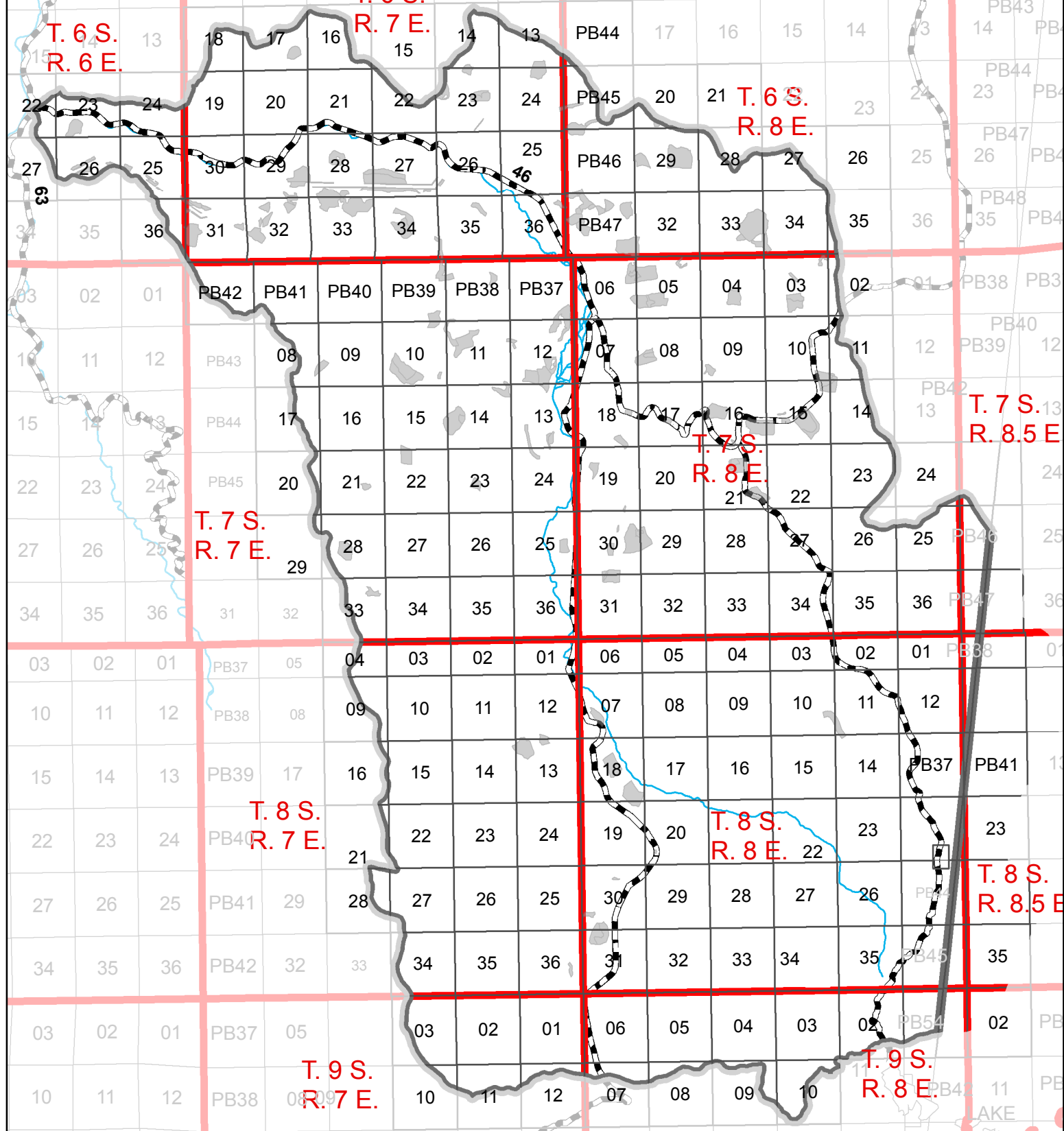

This product is reproduced from information prepared by the USDA, Forest Service or from other suppliers. The Forest Service cannot assure the reliability or suitability of this information for a particular purpose. The data and product accuracy may vary due to compilation from various sources, including modeling and interpretation, and may not meet National Map Accuracy Standards. This information may be updated, corrected or otherwise modified without notification. For more information contact: Mt. Hood National Forest Supervisors Office at 503-668-1700. The USDA is an equal opportunity provider and employer.

Figure A2. Vicinity Map

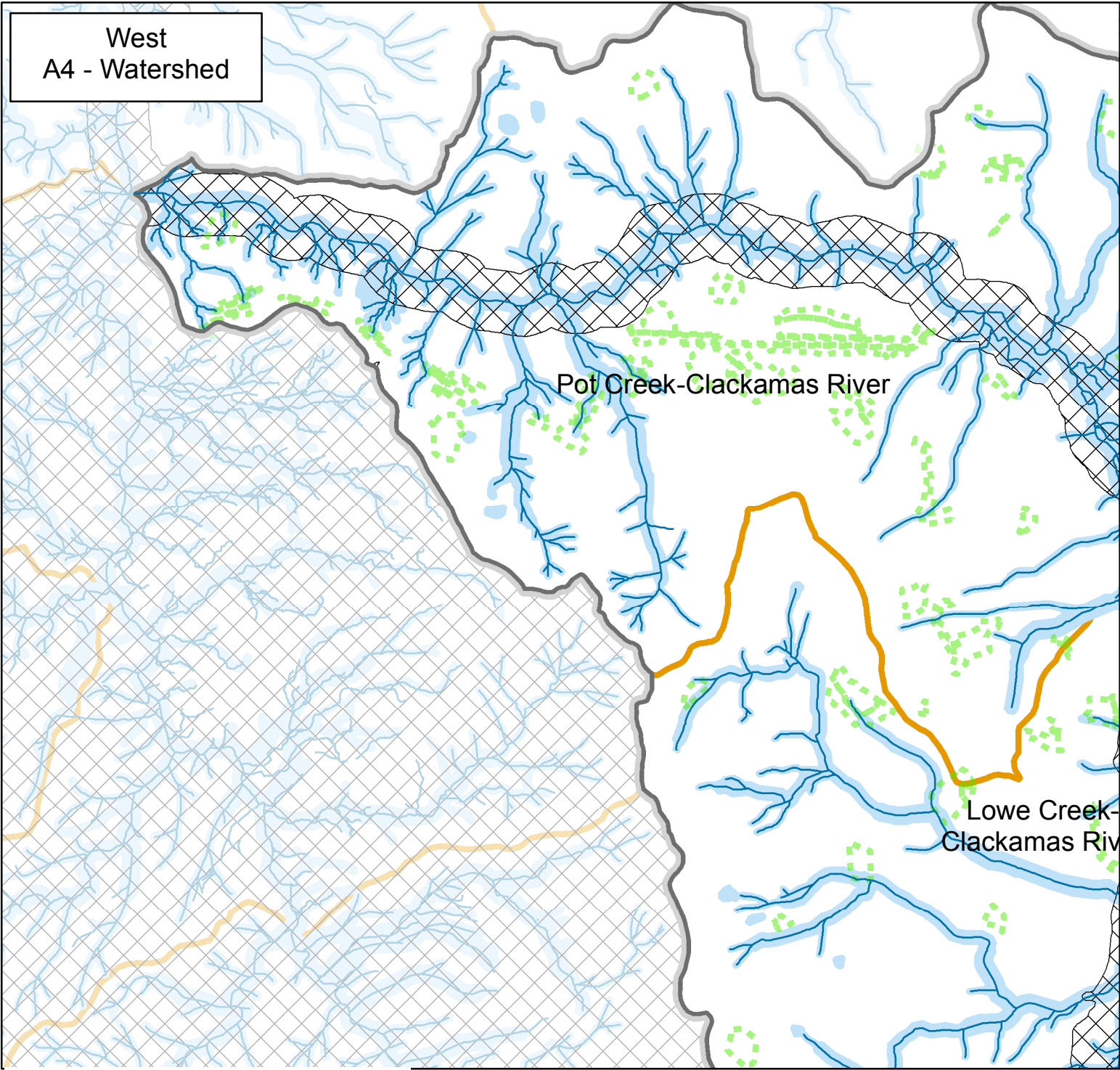


Hunter Integrated Resource Project  
Mt. Hood National Forest  
Clackamas River Ranger District  
April 2016






Figure A3. Legal Map




This product is reproduced from information prepared by the USDA, Forest Service or from other suppliers. The Forest Service cannot assure the reliability or suitability of this information for a particular purpose. The data and product accuracy may vary due to compilation from various sources, including modeling and interpretation, and may not meet National Map Accuracy Standards. This information may be updated, corrected or otherwise modified without notification. For more information contact: Mt. Hood National Forest Supervisors Office at 503-668-1700. The USDA is an equal opportunity provider and employer.



## Legend

-  Streams
-  Hunter Units
-  Key Watersheds
-  Riparian Reserves
-  Subwatersheds

Hunter Integrated Resource Project  
Mt. Hood National Forest  
Clackamas River Ranger District  
April 2016

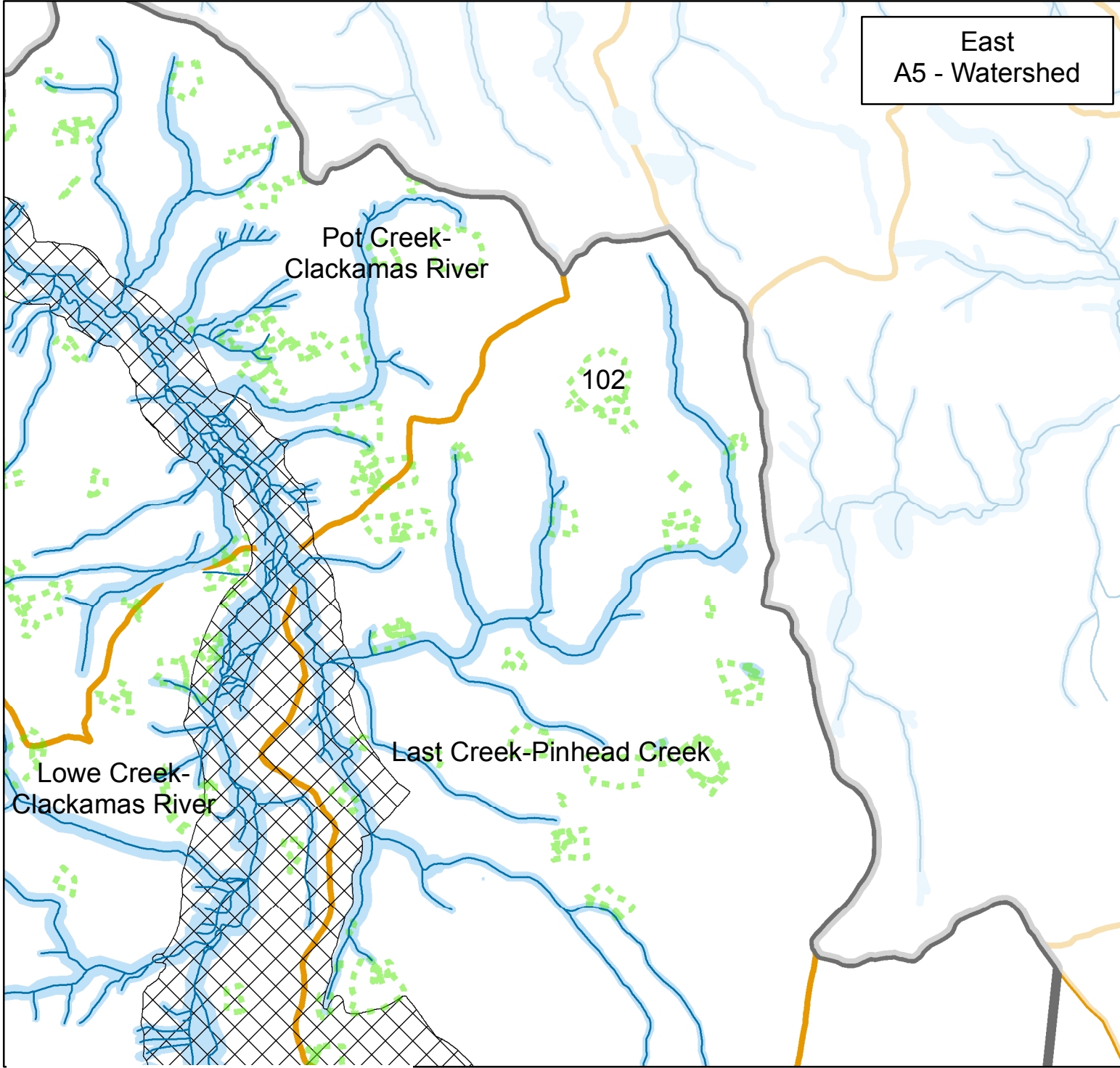


This product is reproduced from information prepared by the USDA, Forest Service or from other suppliers. The Forest Service cannot assure the reliability or suitability of this information for a particular purpose. The data and product accuracy may vary due to compilation from various sources, including modeling and interpretation, and may not meet National Map Accuracy Standards. This information may be updated, corrected or otherwise modified without notification. For more information contact: Mt. Hood National Forest Supervisors Office at 503-668-1700. The USDA is an equal opportunity provider and employer.



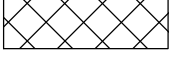







East  
A5 - Watershed



### Legend

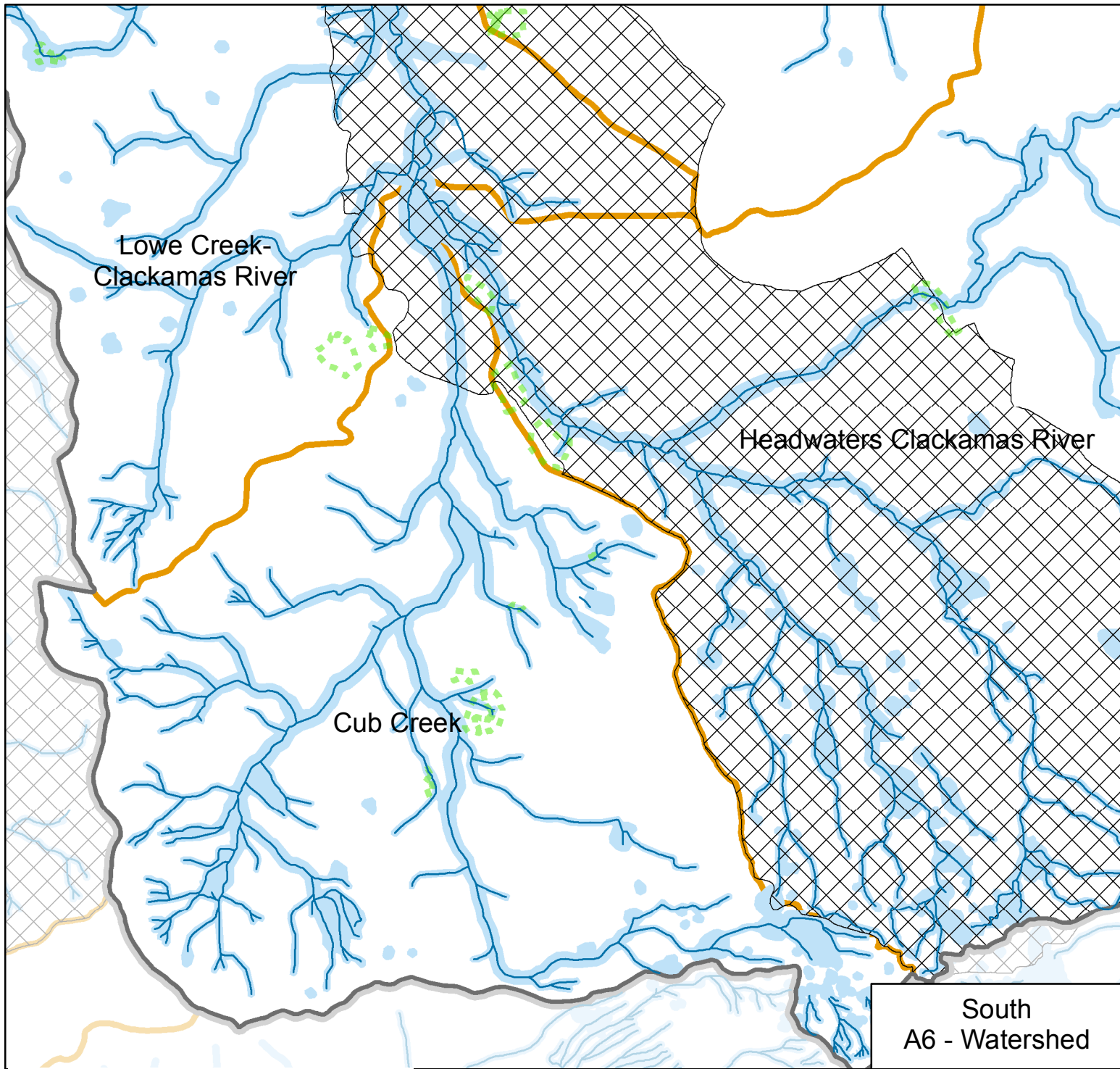
-  Streams
-  Hunter Units
-  Key Watersheds
-  Riparian Reserves
-  Subwatersheds

Hunter Integrated Resource Project  
Mt. Hood National Forest  
Clackamas River Ranger District  
April 2016








This product is reproduced from information prepared by the USDA, Forest Service or from other suppliers. The Forest Service cannot assure the reliability or suitability of this information for a particular purpose. The data and product accuracy may vary due to compilation from various sources, including modeling and interpretation, and may not meet National Map Accuracy Standards. This information may be updated, corrected or otherwise modified without notification. For more information contact: Mt. Hood National Forest Supervisors Office at 503-668-1700. The USDA is an equal opportunity provider and employer.

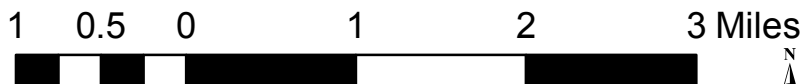




## Legend

-  Streams
-  Hunter Units
-  Key Watersheds
-  Riparian Reserves
-  Subwatersheds

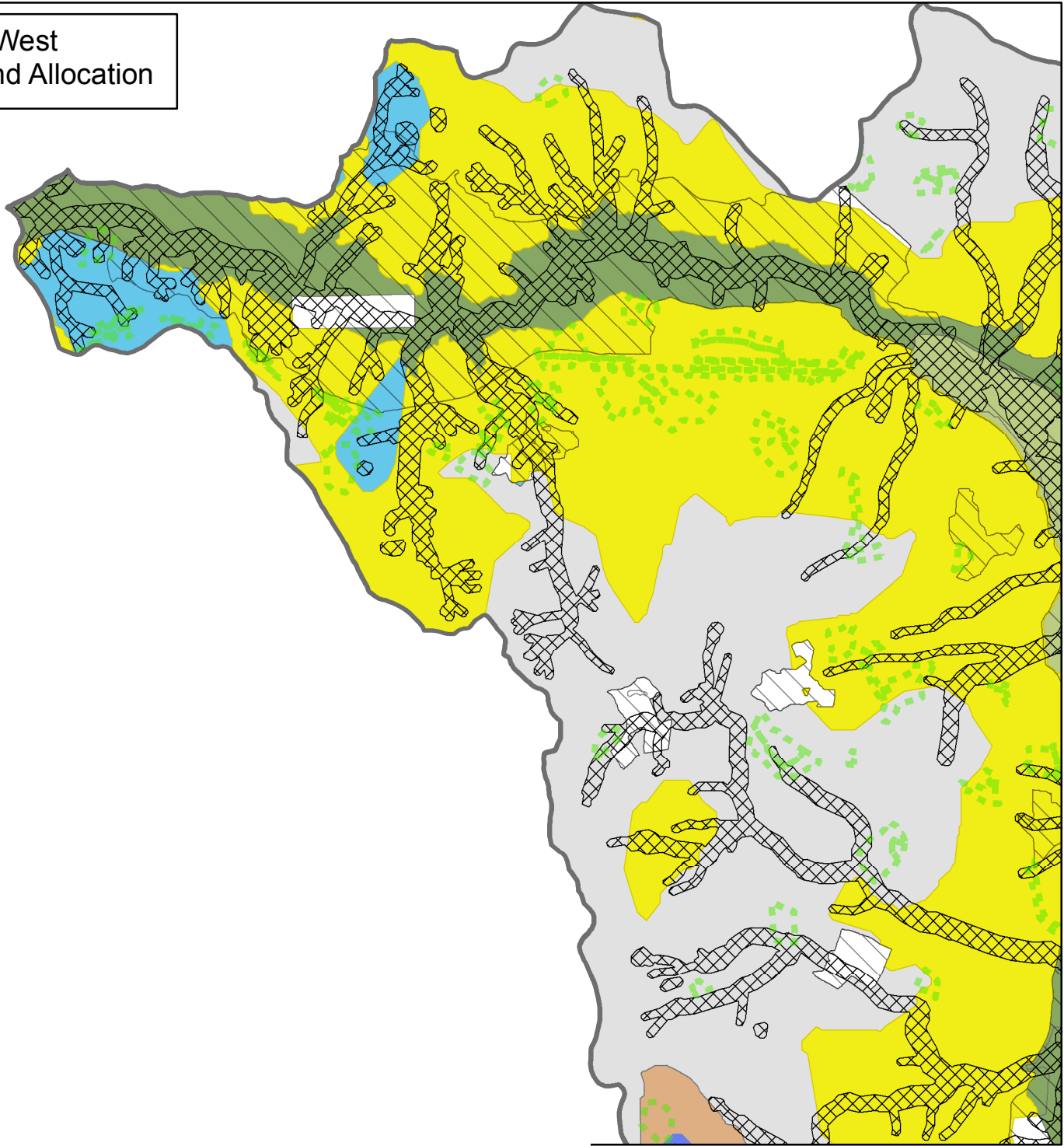
Hunter Integrated Resource Project  
 Mt. Hood National Forest  
 Clackamas River Ranger District  
 April 2016



This product is reproduced from information prepared by the USDA, Forest Service or from other suppliers. The Forest Service cannot assure the reliability or suitability of this information for a particular purpose. The data and product accuracy may vary due to compilation from various sources, including modeling and interpretation, and may not meet National Map Accuracy Standards. This information may be updated, corrected or otherwise modified without notification. For more information contact: Mt. Hood National Forest Supervisors Office at 503-668-1700. The USDA is an equal opportunity provider and employer.



West  
A7 - Land Allocation



**Legend**

Hunter Units


**Land Allocations**

- A1 - Wild and Scenic River
- A2 - Wilderness
- A4 - Special Interest Area
- A5 - Unroaded Recreation
- A9 - Key Site Riparian
- B2 - Viewshed

- B3 - Roaded Recreation
- B8 - Earthflow
- B10 - Deer & Elk Winter Range
- B11 - Deer & Elk Summer Range
- B12 - Back Country Lakes
- C1 - Timber Emphasis
- Late-Successional Reserves
- Riparian Reserves

**Hunter Integrated Resource Project**

Mt. Hood National Forest  
Clackamas River Ranger District  
April 2016

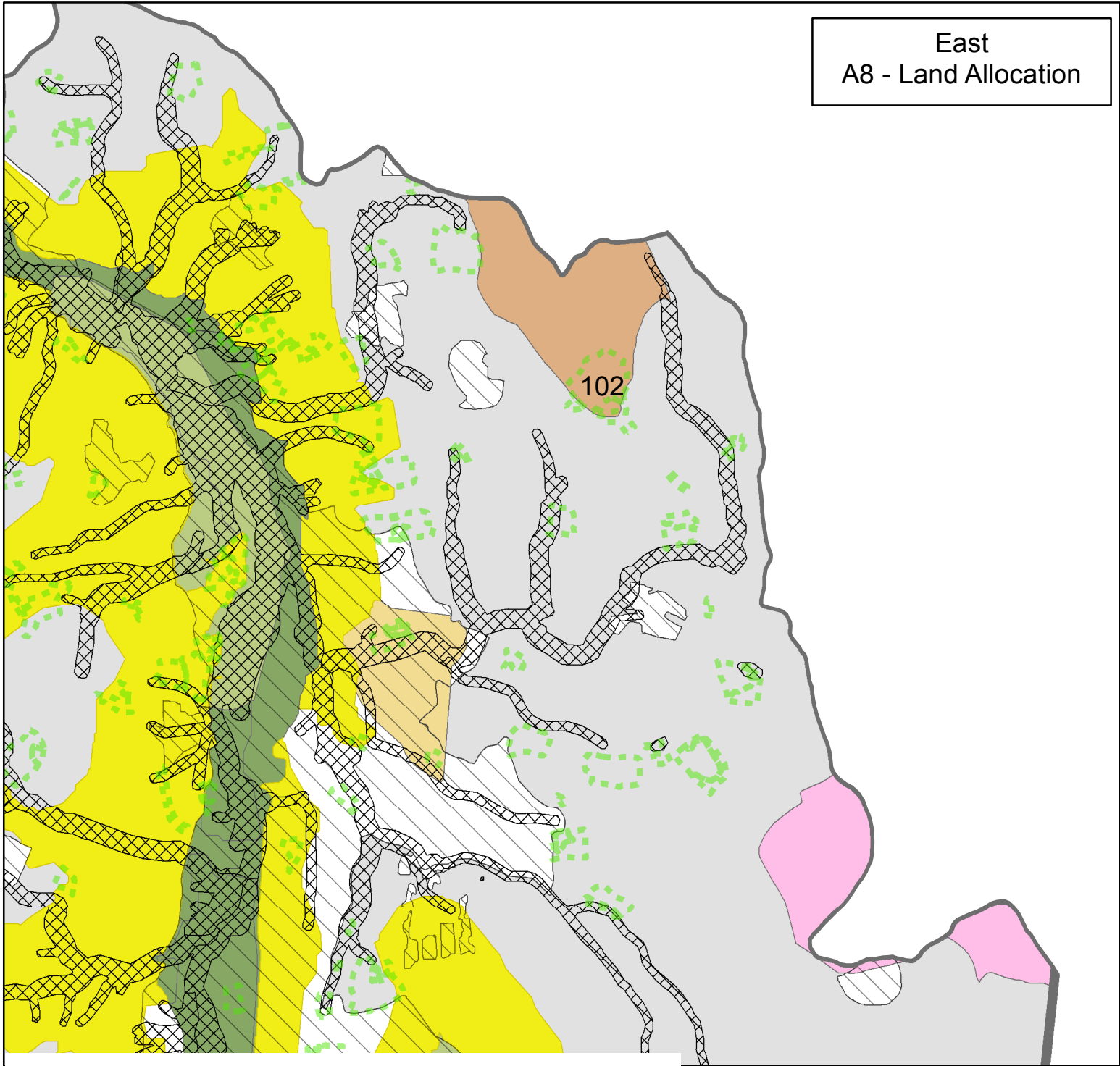


This product is reproduced from information prepared by the USDA, Forest Service or from other suppliers. The Forest Service cannot assure the reliability or suitability of this information for a particular purpose. The data and product accuracy may vary due to compilation from various sources, including modeling and interpretation, and may not meet National Map Accuracy Standards. This information may be updated, corrected or otherwise modified without notification. For more information contact: Mt. Hood National Forest Supervisors Office at 503-668-1700. The USDA is an equal opportunity provider and employer.





East  
A8 - Land Allocation



**Legend**


Hunter Units

**Land Allocations**

- A1 - Wild and Scenic River
- A2 - Wilderness
- A4 - Special Interest Area
- A5 - Unroaded Recreation
- A9 - Key Site Riparian
- B2 - Viewshed

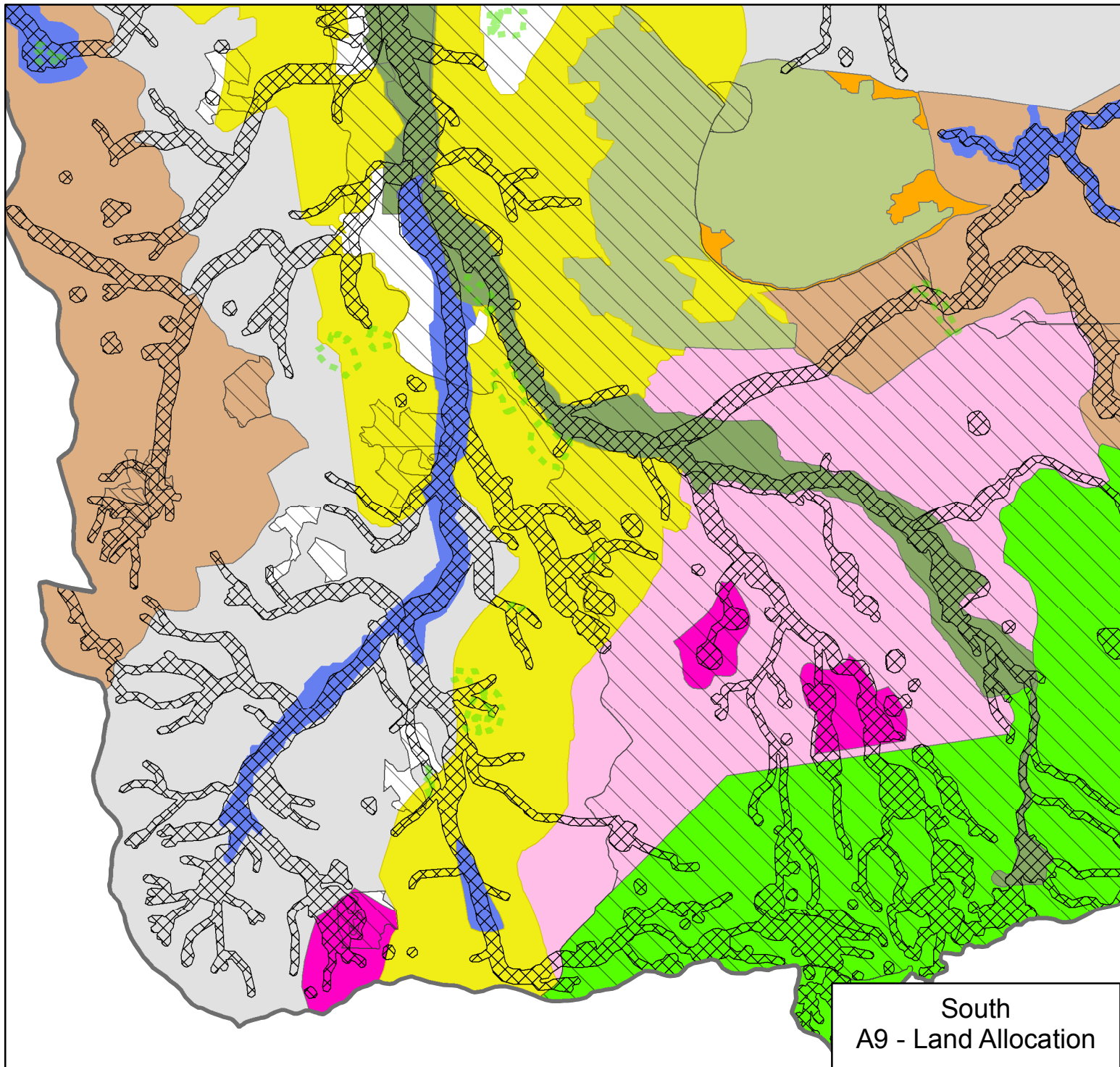
- B3 - Roaded Recreation
- B8 - Earthflow
- B10 - Deer & Elk Winter Range
- B11 - Deer & Elk Summer Range
- B12 - Back Country Lakes
- C1 - Timber Emphasis
- Late-Successional Reserves
- Riparian Reserves

Hunter Integrated Resource Project  
Mt. Hood National Forest  
Clackamas River Ranger District  
April 2016



This product is reproduced from information prepared by the USDA, Forest Service or from other suppliers. The Forest Service cannot assure the reliability or suitability of this information for a particular purpose. The data and product accuracy may vary due to compilation from various sources, including modeling and interpretation, and may not meet National Map Accuracy Standards. This information may be updated, corrected or otherwise modified without notification. For more information contact: Mt. Hood National Forest Supervisors Office at 503-668-1700. The USDA is an equal opportunity provider and employer.





**South  
A9 - Land Allocation**

**Hunter Integrated Resource Project**  
 Mt. Hood National Forest  
 Clackamas River Ranger District  
 April 2016

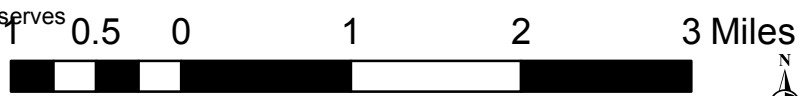
**Legend**

Hunter Units

**Land Allocations**

- A1 - Wild and Scenic River
- A2 - Wilderness
- A4 - Special Interest Area
- A5 - Unroaded Recreation
- A9 - Key Site Riparian
- B2 - Viewshed

- B3 - Roaded Recreation
- B8 - Earthflow
- B10 - Deer & Elk Winter Range
- B11 - Deer & Elk Summer Range
- B12 - Back Country Lakes
- C1 - Timber Emphasis
- Late-Successional Reserves
- Riparian Reserves

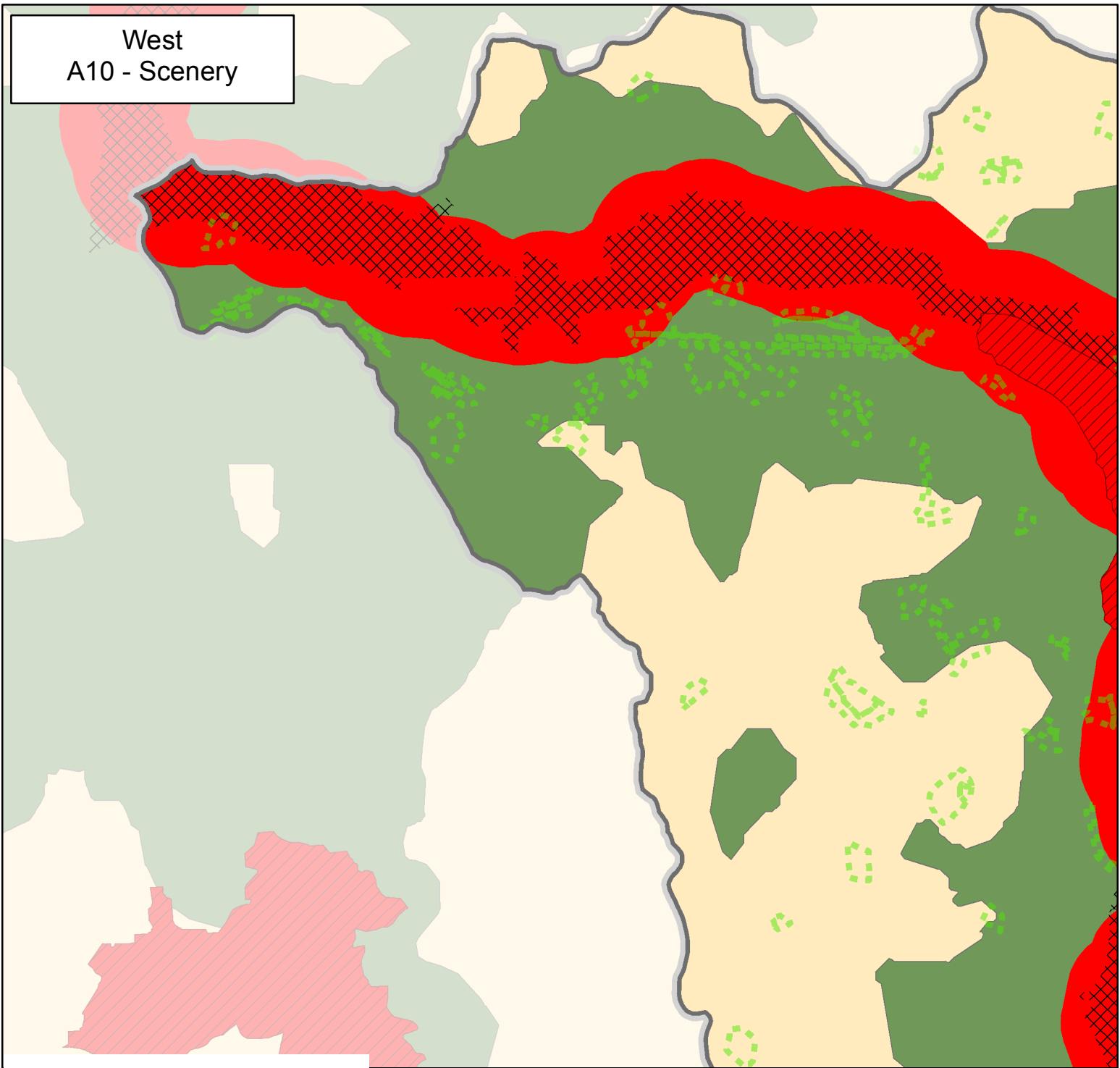


This product is reproduced from information prepared by the USDA, Forest Service or from other suppliers. The Forest Service cannot assure the reliability or suitability of this information for a particular purpose. The data and product accuracy may vary due to compilation from various sources, including modeling and interpretation, and may not meet National Map Accuracy Standards. This information may be updated, corrected or otherwise modified without notification. For more information contact: Mt. Hood National Forest Supervisors Office at 503-668-1700. The USDA is an equal opportunity provider and employer.


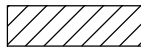








West  
A10 - Scenery




**Legend**

-  Hunter Units
-  Wilderness
-  Wild and Scenic River

**viewshed**

-  Modification
-  Partial Retention
-  Retention

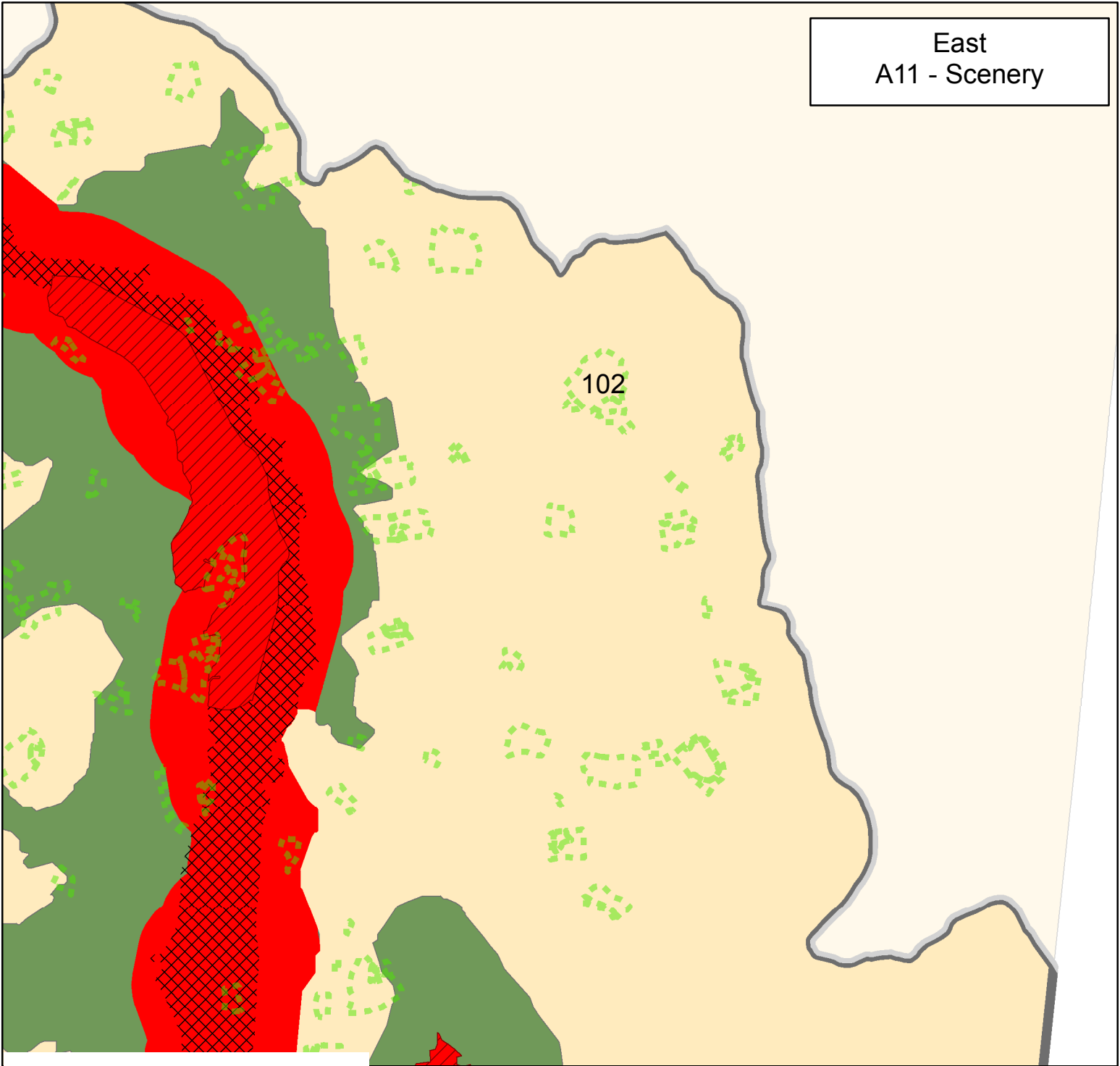
Hunter Integrated Resource Project  
Mt. Hood National Forest  
Clackamas River Ranger District  
April 2016






This product is reproduced from information prepared by the USDA, Forest Service or from other suppliers. The Forest Service cannot assure the reliability or suitability of this information for a particular purpose. The data and product accuracy may vary due to compilation from various sources, including modeling and interpretation, and may not meet National Map Accuracy Standards. This information may be updated, corrected or otherwise modified without notification. For more information contact: Mt. Hood National Forest Supervisors Office at 503-668-1700. The USDA is an equal opportunity provider and employer.






East  
A11 - Scenery




**Legend**

-  Hunter Units
-  Wilderness
-  Wild and Scenic River

**viewshed**

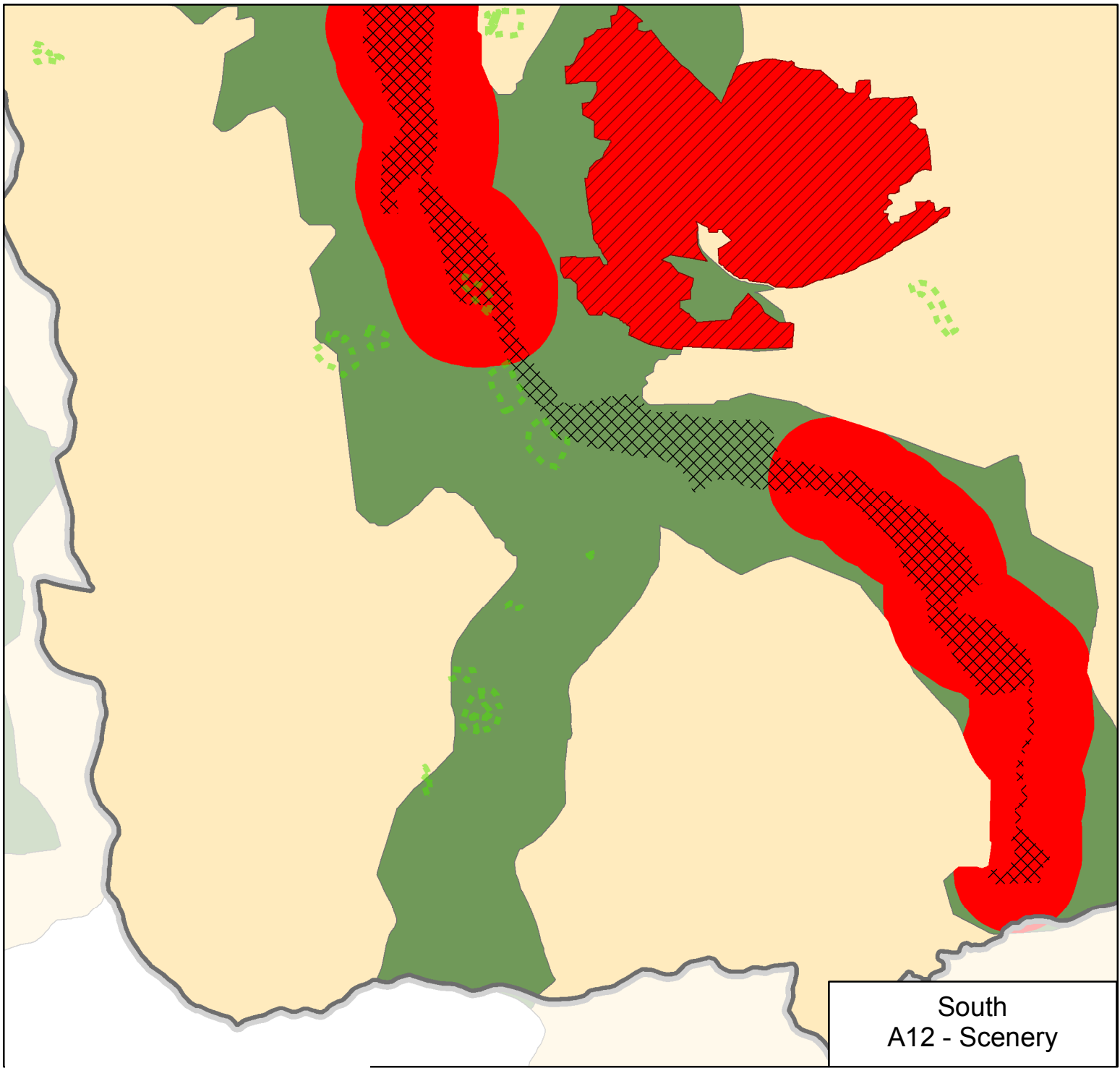
-  Modification
-  Partial Retention
-  Retention

Hunter Integrated Resource Project  
Mt. Hood National Forest  
Clackamas River Ranger District  
April 2016



This product is reproduced from information prepared by the USDA, Forest Service or from other suppliers. The Forest Service cannot assure the reliability or suitability of this information for a particular purpose. The data and product accuracy may vary due to compilation from various sources, including modeling and interpretation, and may not meet National Map Accuracy Standards. This information may be updated, corrected or otherwise modified without notification. For more information contact: Mt. Hood National Forest Supervisors Office at 503-668-1700. The USDA is an equal opportunity provider and employer.


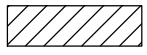








South  
A12 - Scenery


Hunter Integrated Resource Project  
Mt. Hood National Forest  
Clackamas River Ranger District  
April 2016

**Legend**

-  Hunter Units
-  Wilderness
-  Wild and Scenic River

**viewshed**

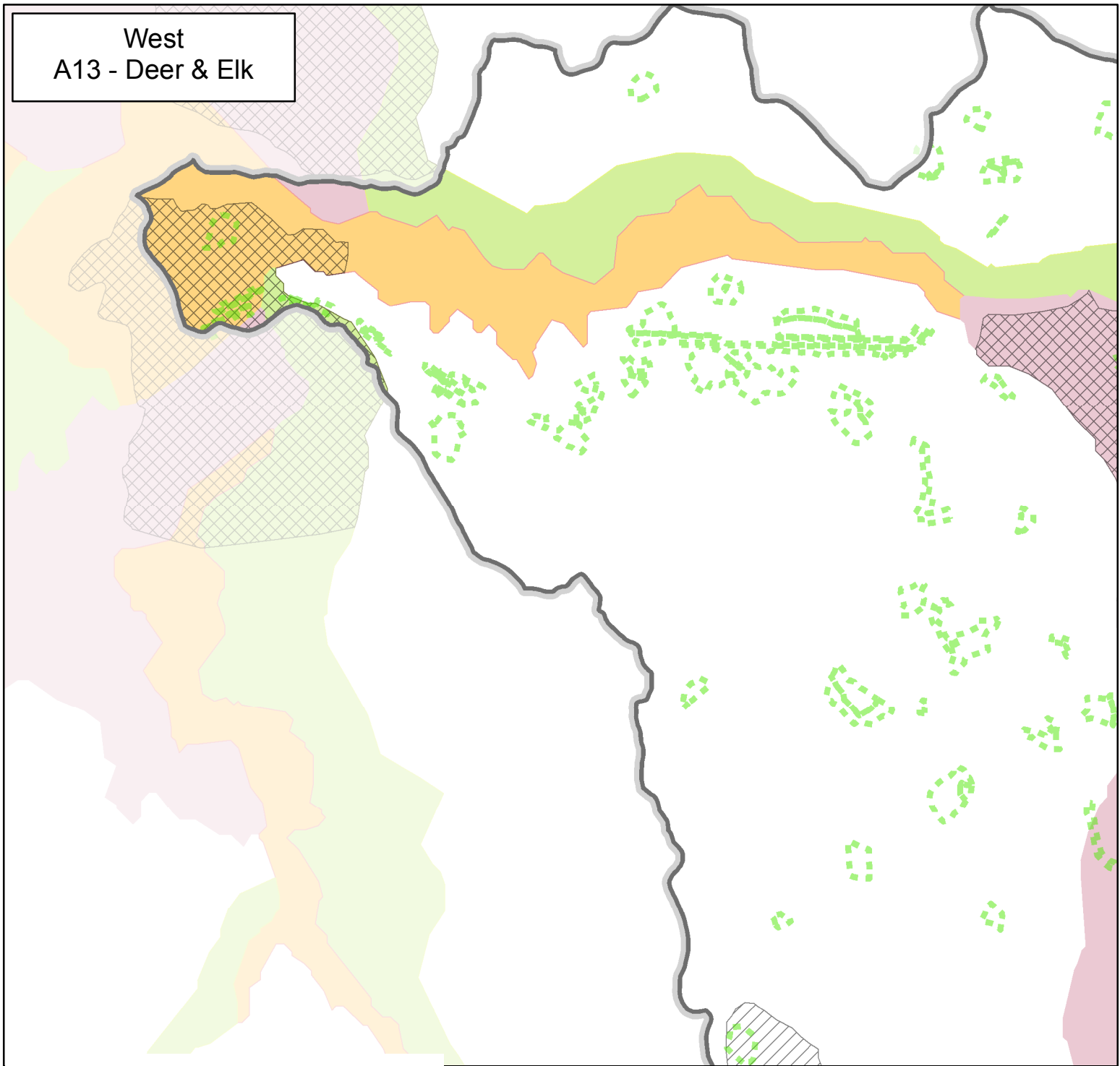
-  Modification
-  Partial Retention
-  Retention








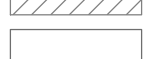

This product is reproduced from information prepared by the USDA, Forest Service or from other suppliers. The Forest Service cannot assure the reliability or suitability of this information for a particular purpose. The data and product accuracy may vary due to compilation from various sources, including modeling and interpretation, and may not meet National Map Accuracy Standards. This information may be updated, corrected or otherwise modified without notification. For more information contact: Mt. Hood National Forest Supervisors Office at 503-668-1700. The USDA is an equal opportunity provider and employer.



West  
A13 - Deer & Elk




**Legend**

-  Hunter Units
-  Crucial Winter Range
-  High Value Winter Range
-  Moderate Value Winter Range
-  Key Winter Range
-  Key Summer Range
-  Summer Range

**Hunter Integrated Resource Project**

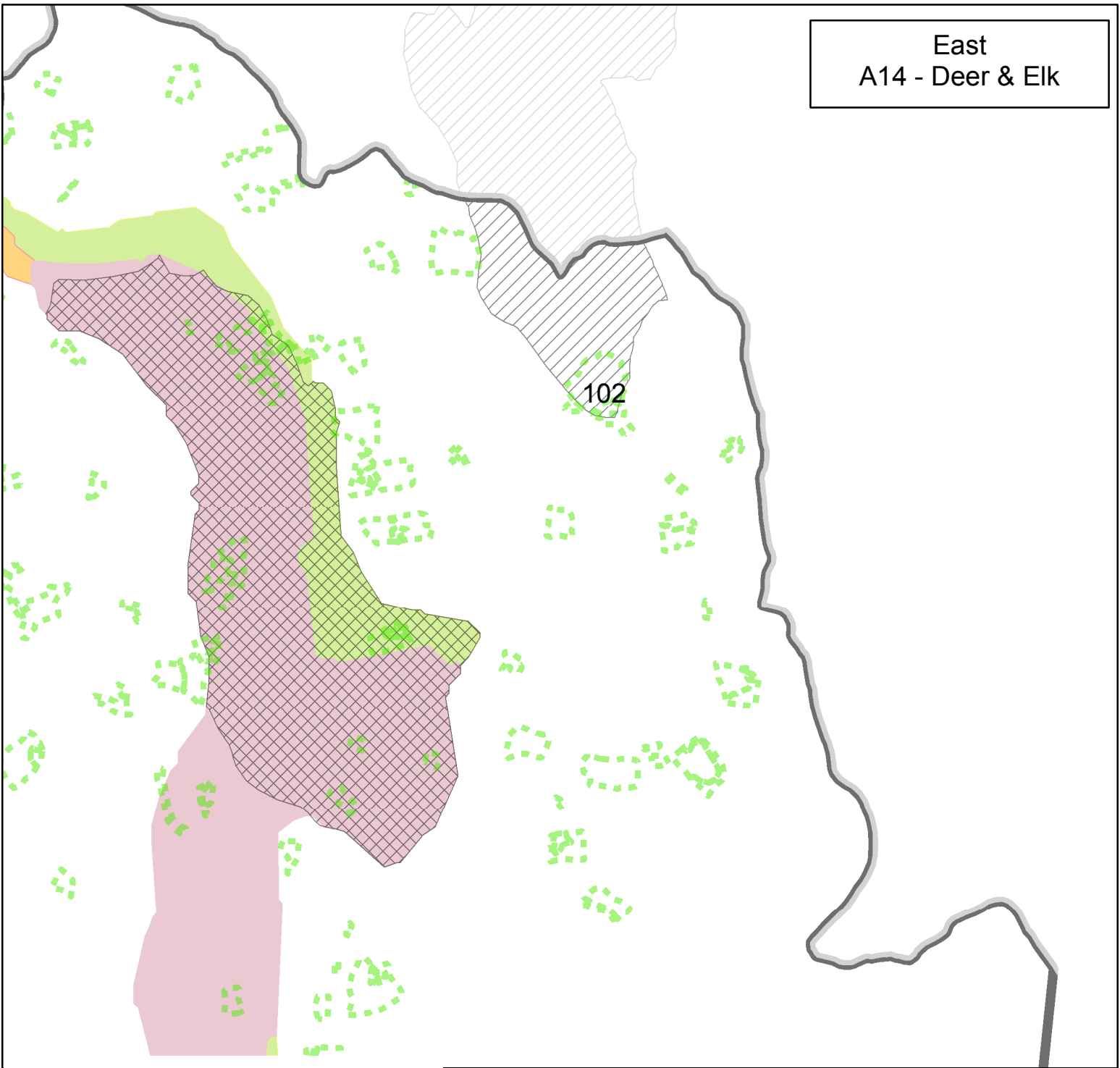
Mt. Hood National Forest  
Clackamas River Ranger District  
April 2016



This product is reproduced from information prepared by the USDA, Forest Service or from other suppliers. The Forest Service cannot assure the reliability or suitability of this information for a particular purpose. The data and product accuracy may vary due to compilation from various sources, including modeling and interpretation, and may not meet National Map Accuracy Standards. This information may be updated, corrected or otherwise modified without notification. For more information contact: Mt. Hood National Forest Supervisors Office at 503-668-1700. The USDA is an equal opportunity provider and employer.






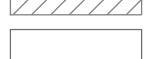



East  
A14 - Deer & Elk




102

**Legend**

-  Hunter Units
-  Crucial Winter Range
-  High Value Winter Range
-  Moderate Value Winter Range
-  Key Winter Range
-  Key Summer Range
-  Summer Range

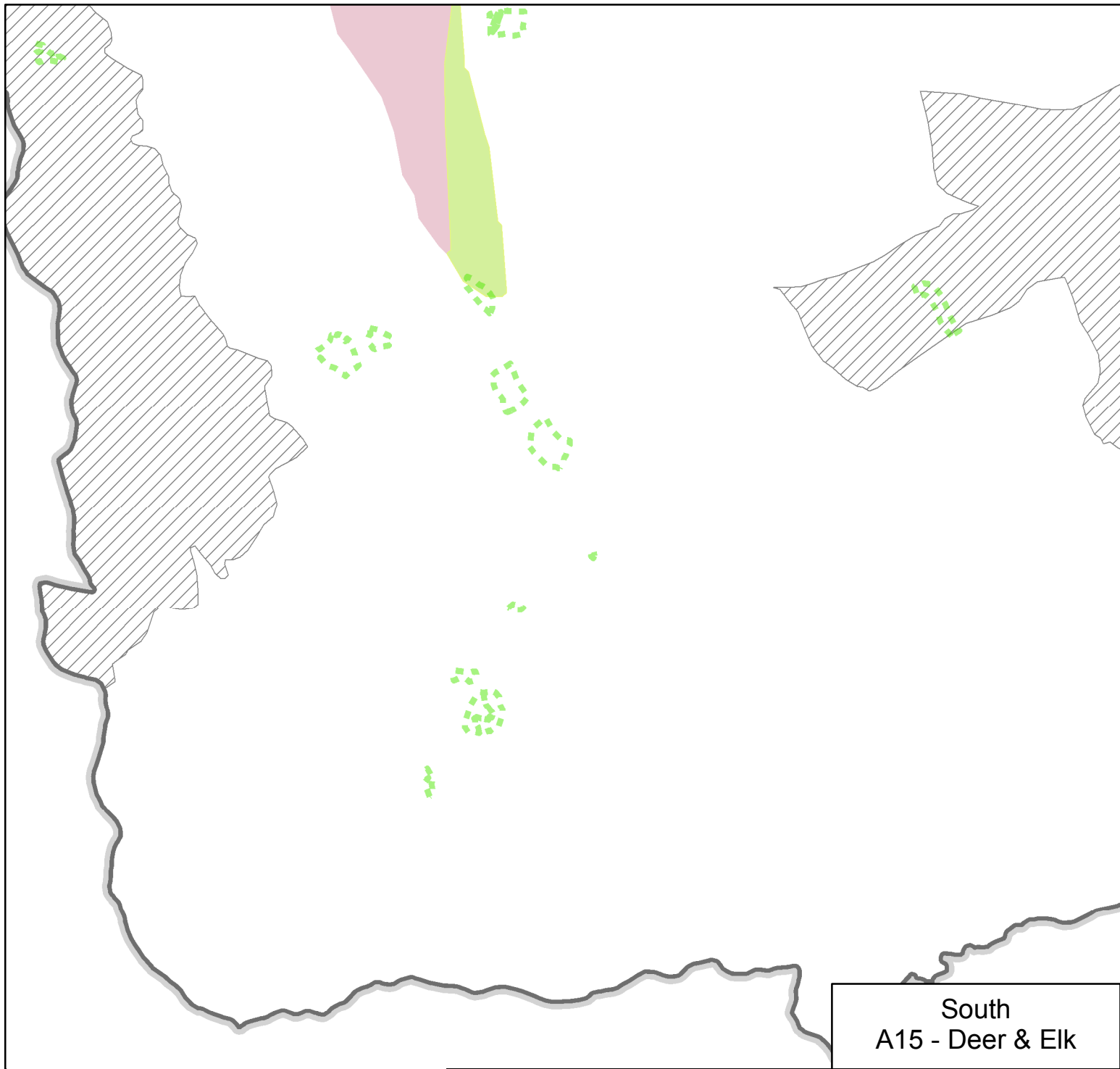
Hunter Integrated Resource Project  
Mt. Hood National Forest  
Clackamas River Ranger District  
April 2016



This product is reproduced from information prepared by the USDA, Forest Service or from other suppliers. The Forest Service cannot assure the reliability or suitability of this information for a particular purpose. The data and product accuracy may vary due to compilation from various sources, including modeling and interpretation, and may not meet National Map Accuracy Standards. This information may be updated, corrected or otherwise modified without notification. For more information contact: Mt. Hood National Forest Supervisors Office at 503-668-1700. The USDA is an equal opportunity provider and employer.















South  
A15 - Deer & Elk

Hunter Integrated Resource Project  
Mt. Hood National Forest  
Clackamas River Ranger District  
April 2016

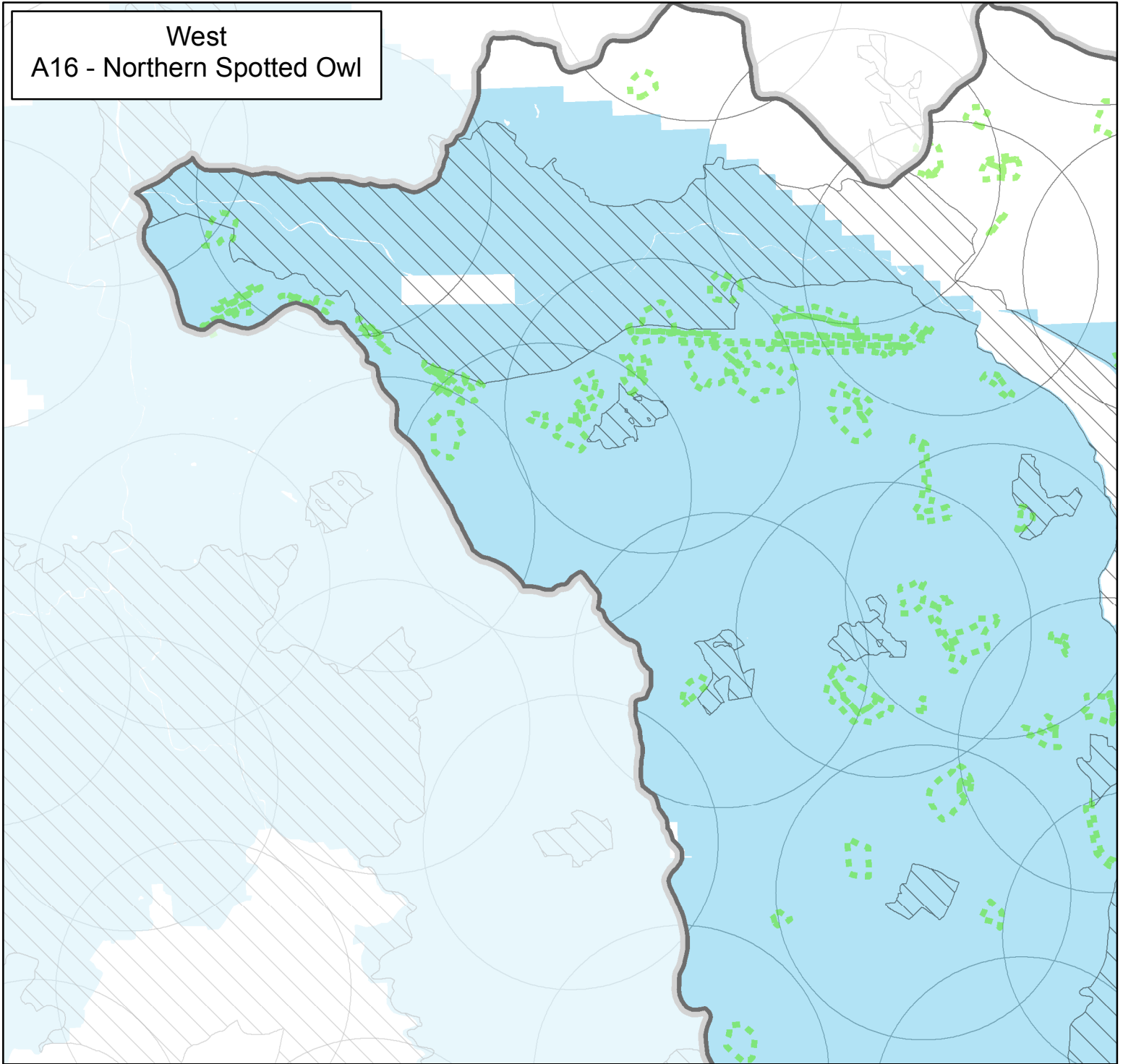
**Legend**

-  Hunter Units
-  Crucial Winter Range
-  High Value Winter Range
-  Moderate Value Winter Range
-  Key Winter Range
-  Key Summer Range
-  Summer Range




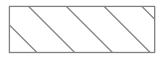


This product is reproduced from information prepared by the USDA, Forest Service or from other suppliers. The Forest Service cannot assure the reliability or suitability of this information for a particular purpose. The data and product accuracy may vary due to compilation from various sources, including modeling and interpretation, and may not meet National Map Accuracy Standards. This information may be updated, corrected or otherwise modified without notification. For more information contact: Mt. Hood National Forest Supervisors Office at 503-668-1700. The USDA is an equal opportunity provider and employer.


West  
A16 - Northern Spotted Owl



Hunter Integrated Resource Project  
Mt. Hood National Forest  
Clackamas River Ranger District  
April 2016

**Legend**

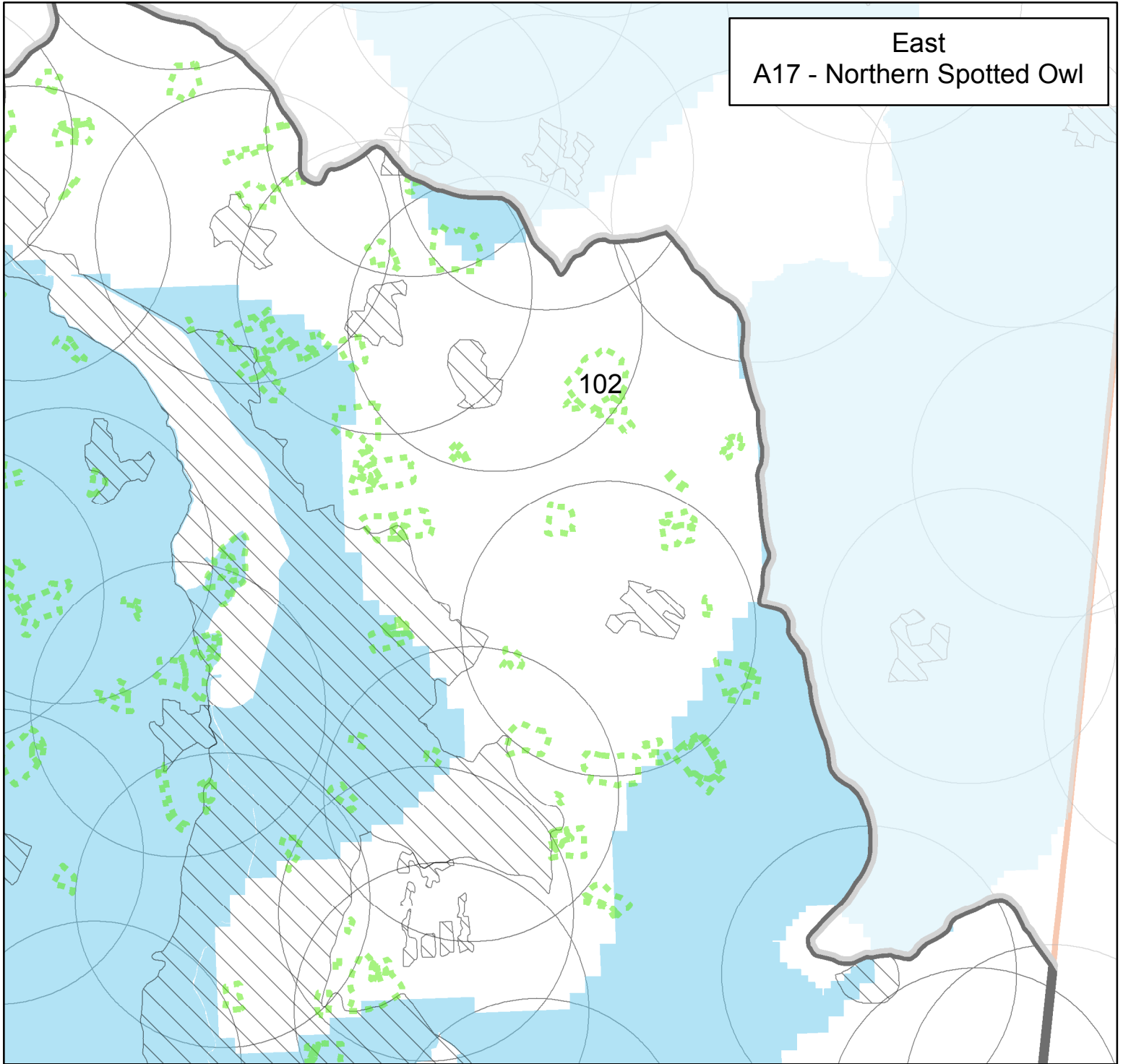
-  Hunter Units
-  Late-Successional Reserves
-  Critical Habitat
-  Owl Home Range



This product is reproduced from information prepared by the USDA, Forest Service or from other suppliers. The Forest Service cannot assure the reliability or suitability of this information for a particular purpose. The data and product accuracy may vary due to compilation from various sources, including modeling and interpretation, and may not meet National Map Accuracy Standards. This information may be updated, corrected or otherwise modified without notification. For more information contact: Mt. Hood National Forest Supervisors Office at 503-668-1700. The USDA is an equal opportunity provider and employer.


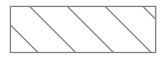





East  
A17 - Northern Spotted Owl



Hunter Integrated Resource Project  
Mt. Hood National Forest  
Clackamas River Ranger District  
April 2016

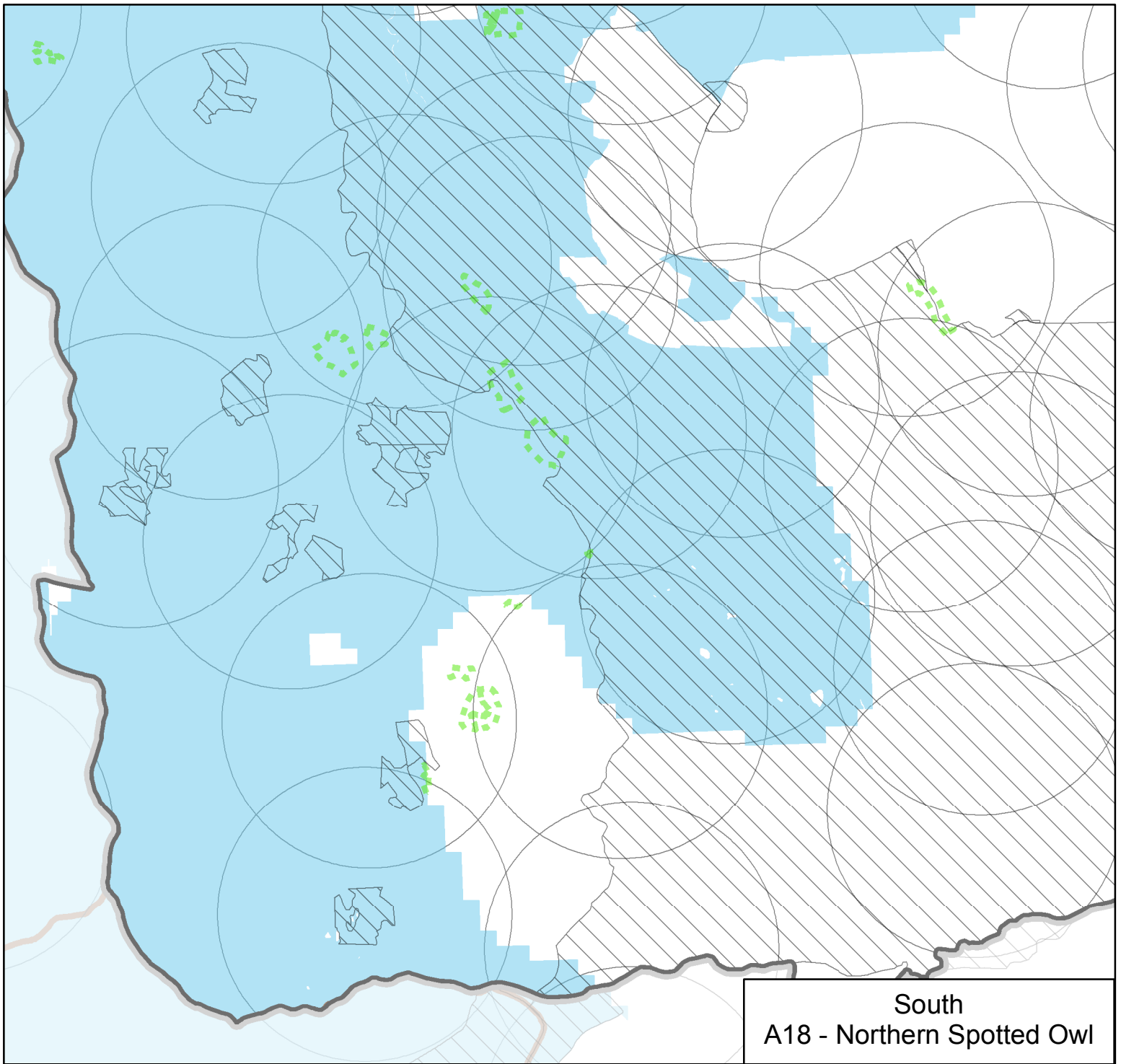
**Legend**

-  Hunter Units
-  Late-Successional Reserves
-  Critical Habitat
-  Owl Home Range



This product is reproduced from information prepared by the USDA, Forest Service or from other suppliers. The Forest Service cannot assure the reliability or suitability of this information for a particular purpose. The data and product accuracy may vary due to compilation from various sources, including modeling and interpretation, and may not meet National Map Accuracy Standards. This information may be updated, corrected or otherwise modified without notification. For more information contact: Mt. Hood National Forest Supervisors Office at 503-668-1700. The USDA is an equal opportunity provider and employer.


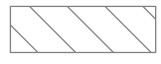







**South  
A18 - Northern Spotted Owl**

Hunter Integrated Resource Project  
Mt. Hood National Forest  
Clackamas River Ranger District  
April 2016

**Legend**

-  Hunter Units
-  Late-Successional Reserves
-  Critical Habitat
-  Owl Home Range

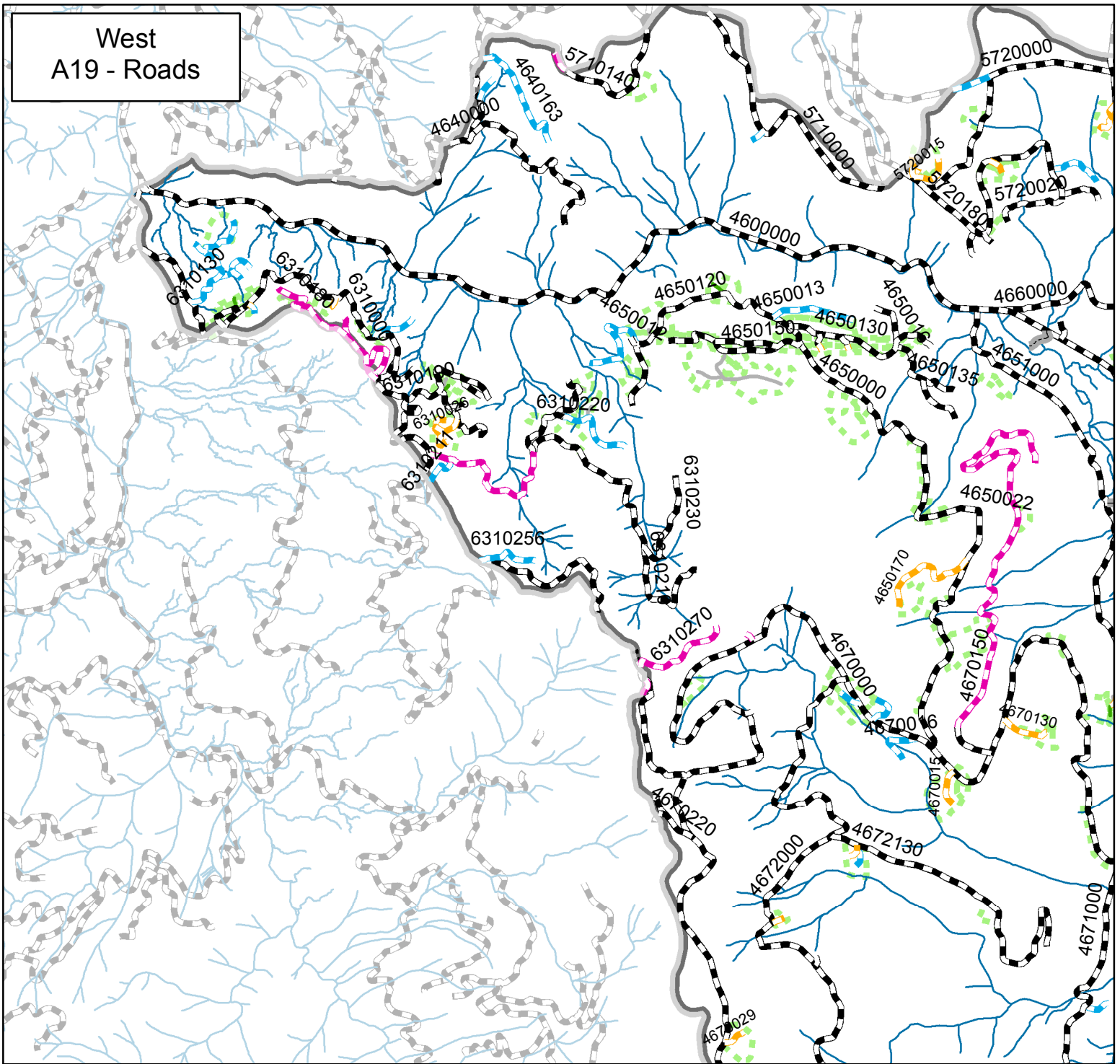


This product is reproduced from information prepared by the USDA, Forest Service or from other suppliers. The Forest Service cannot assure the reliability or suitability of this information for a particular purpose. The data and product accuracy may vary due to compilation from various sources, including modeling and interpretation, and may not meet National Map Accuracy Standards. This information may be updated, corrected or otherwise modified without notification. For more information contact: Mt. Hood National Forest Supervisors Office at 503-668-1700. The USDA is an equal opportunity provider and employer.













West  
A19 - Roads



**Legend**

-  Open System Roads
-  Closed System Roads
-  Proposed to Close
-  Proposed to Decommission
-  Decommed Roads Reused
-  Existing Temporary Roads
-  New Temporary Roads
-  Hunter Units

Hunter Integrated Resource Project

Mt. Hood National Forest  
Clackamas River Ranger District  
April 2016

1 0.5 0 1 2 3 Miles

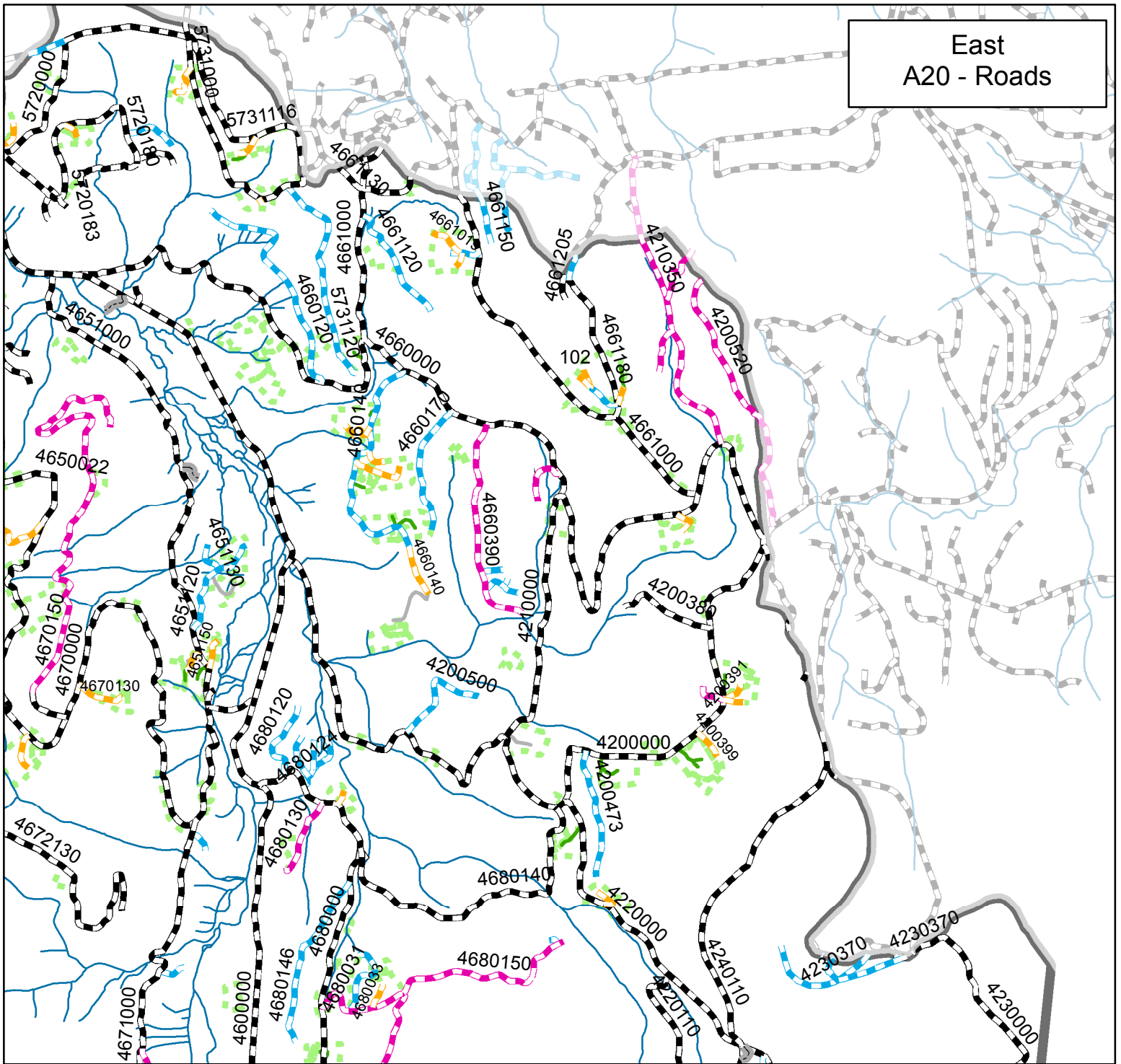


This product is reproduced from information prepared by the USDA, Forest Service or from other suppliers. The Forest Service cannot assure the reliability or suitability of this information for a particular purpose. The data and product accuracy may vary due to compilation from various sources, including modeling and interpretation, and may not meet National Map Accuracy Standards. This information may be updated, corrected or otherwise modified without notification. For more information contact: Mt. Hood National Forest Supervisors Office at 503-668-1700. The USDA is an equal opportunity provider and employer.













# East A20 - Roads



## Legend

-  Open System Roads
-  Closed System Roads
-  Proposed to Close
-  Proposed to Decommission
-  Decommed Roads Reused
-  Existing Temporary Roads
-  New Temporary Roads
-  Hunter Units

## Hunter Integrated Resource Project

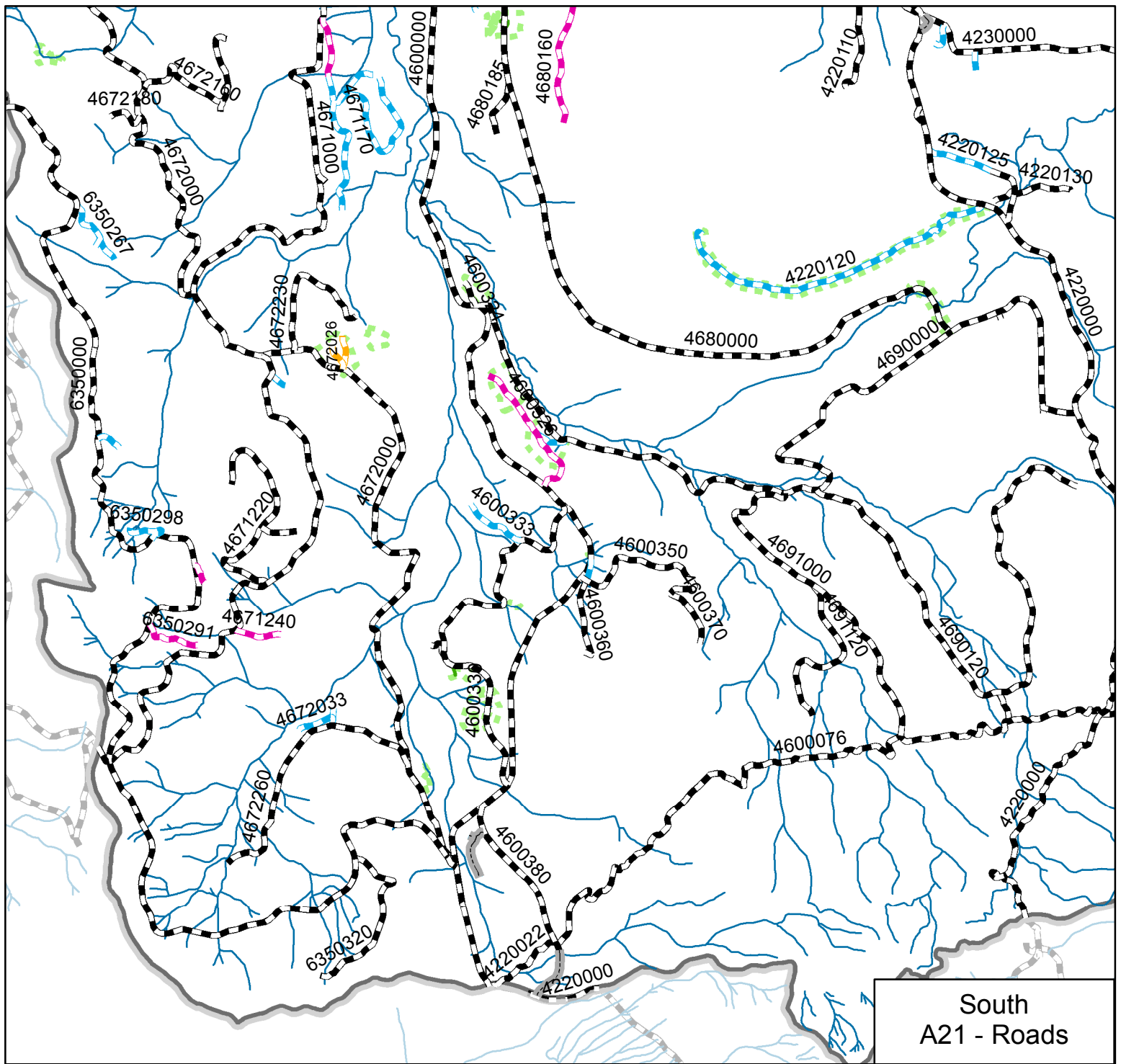
Mt. Hood National Forest  
Clackamas River Ranger District  
April 2016

1 0.5 0 1 2 3 Miles











This product is reproduced from information prepared by the USDA, Forest Service or from other suppliers. The Forest Service cannot assure the reliability or suitability of this information for a particular purpose. The data and product accuracy may vary due to compilation from various sources, including modeling and interpretation, and may not meet National Map Accuracy Standards. This information may be updated, corrected or otherwise modified without notification. For more information contact: Mt. Hood National Forest Supervisors Office at 503-668-1700. The USDA is an equal opportunity provider and employer.






South  
A21 - Roads

**Legend**

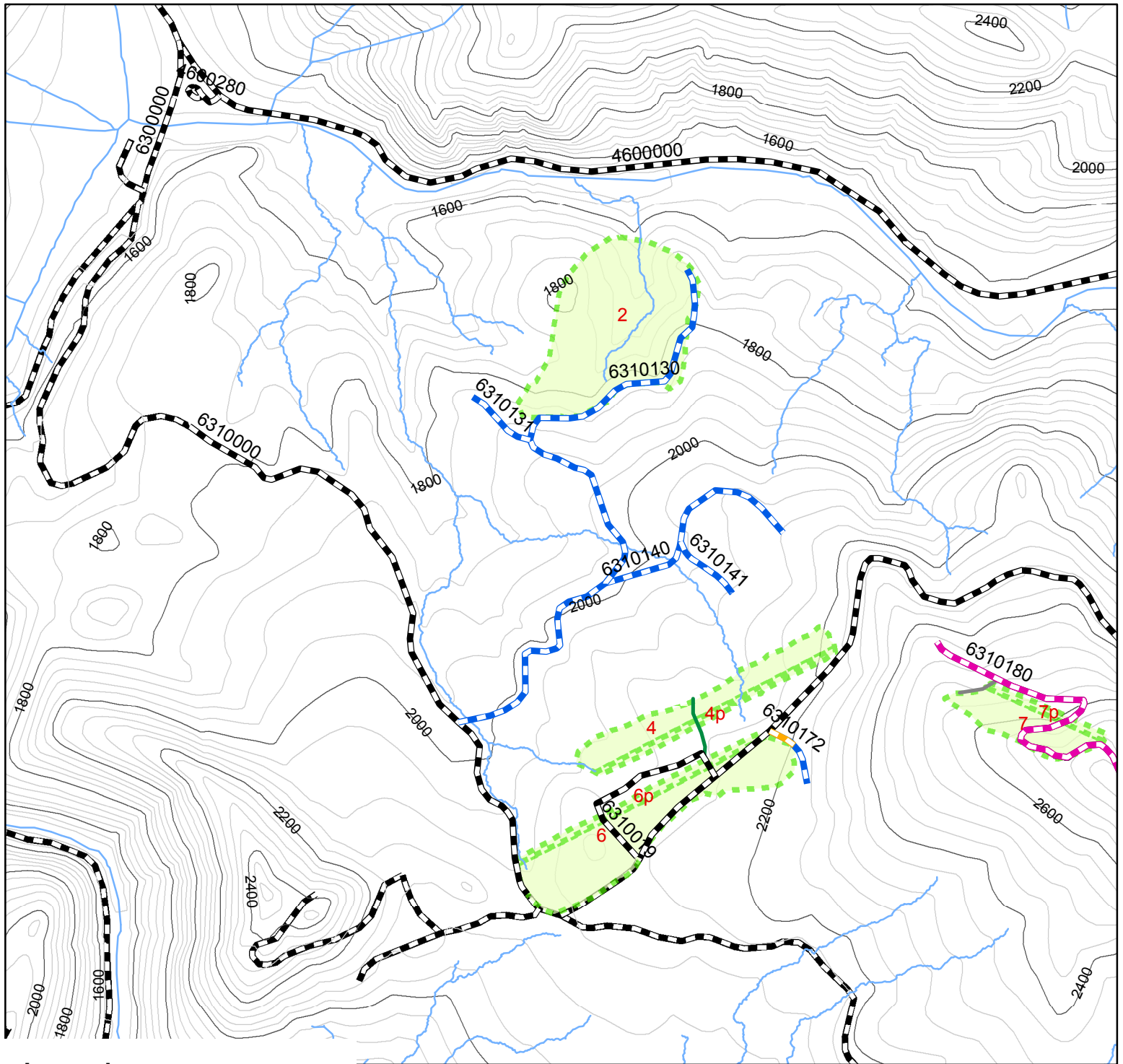
-  Open System Roads
-  Closed System Roads
-  Proposed to Close
-  Proposed to Decommission
-  Decommed Roads Reused
-  Existing Temporary Roads
-  New Temporary Roads
-  Hunter Units

Hunter Integrated Resource Project  
Mt. Hood National Forest  
Clackamas River Ranger District  
April 2016












This product is reproduced from information prepared by the USDA, Forest Service or from other suppliers. The Forest Service cannot assure the reliability or suitability of this information for a particular purpose. The data and product accuracy may vary due to compilation from various sources, including modeling and interpretation, and may not meet National Map Accuracy Standards. This information may be updated, corrected or otherwise modified without notification. For more information contact: Mt. Hood National Forest Supervisors Office at 503-668-1700. The USDA is an equal opportunity provider and employer.



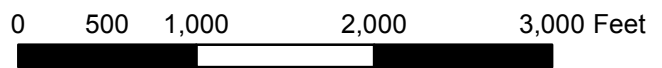


**Legend**

-  Decommed Roads Reused
-  Proposed to Close
-  Proposed to Decommission
-  Open System Roads
-  Closed System Roads
-  Hunter Existing Temps
-  Hunter New Temps
-  Streams
-  Hunter Units

Hunter Integrated Resource Project  
 Mt. Hood National Forest  
 Clackamas River Ranger District  
 April 2016

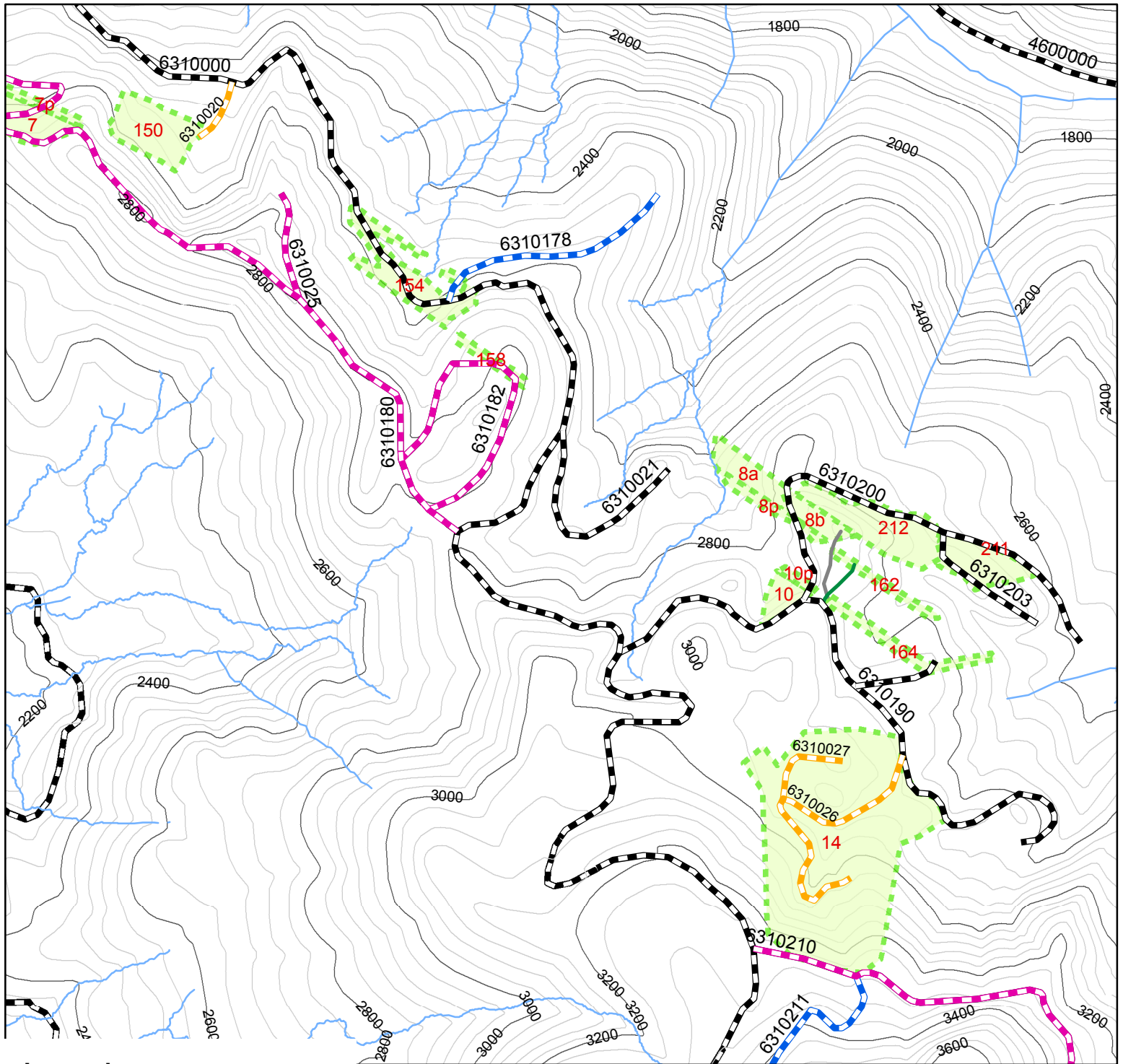
Appendix A - 22












This product is reproduced from information prepared by the USDA, Forest Service or from other suppliers. The Forest Service cannot assure the reliability or suitability of this information for a particular purpose. The data and product accuracy may vary due to compilation from various sources, including modeling and interpretation, and may not meet National Map Accuracy Standards. This information may be updated, corrected or otherwise modified without notification. For more information contact: Mt. Hood National Forest Supervisors Office at 503-668-1700. The USDA is an equal opportunity provider and employer.








**Legend**

-  Decommed Roads Reused
-  Proposed to Close
-  Proposed to Decommission
-  Open System Roads
-  Closed System Roads
-  Hunter Existing Temps
-  Hunter New Temps
-  Streams
-  Hunter Units

Hunter Integrated Resource Project  
 Mt. Hood National Forest  
 Clackamas River Ranger District  
 April 2016

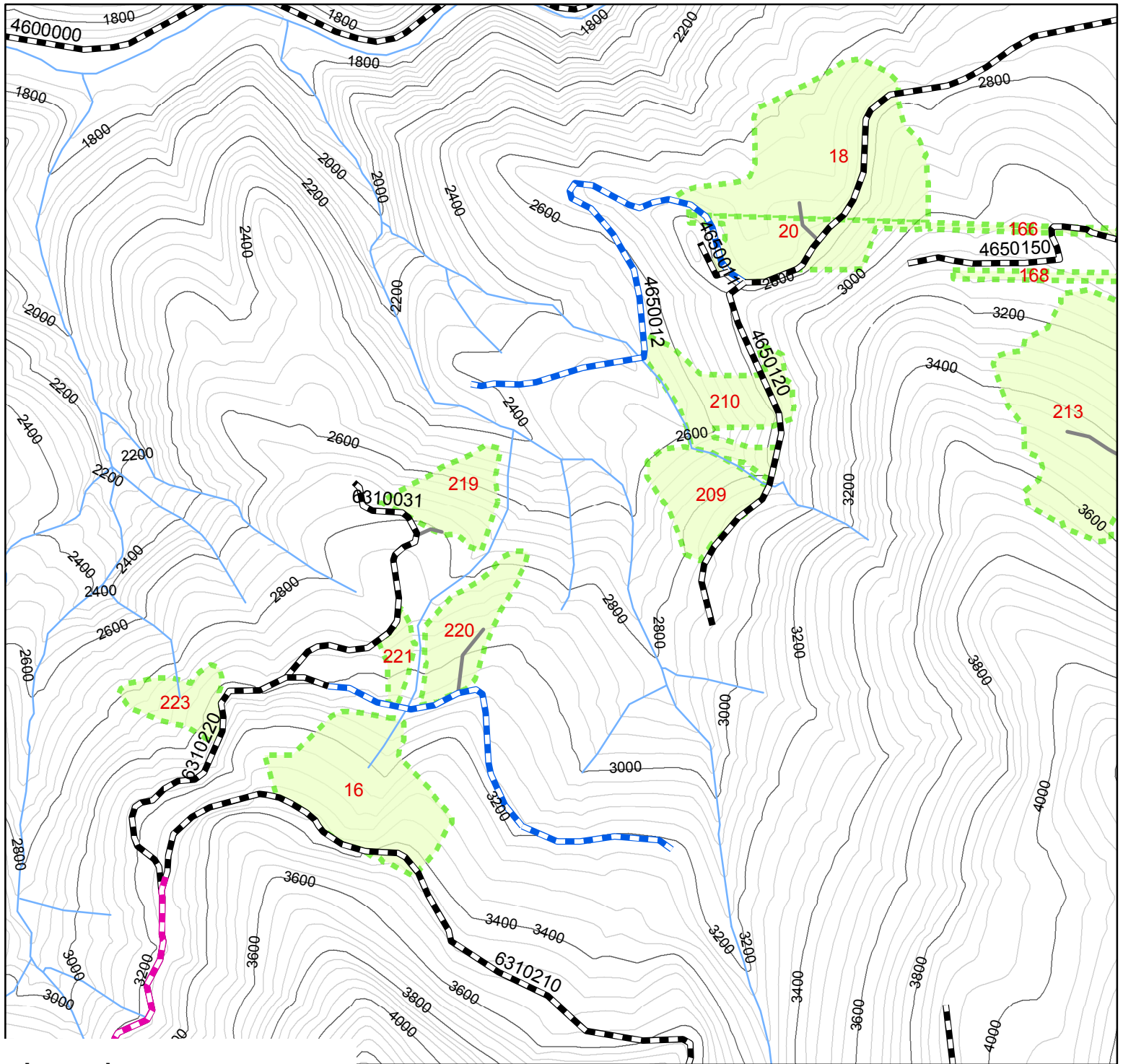
Appendix A - 23

0 500 1,000 2,000 3,000 Feet












This product is reproduced from information prepared by the USDA, Forest Service or from other suppliers. The Forest Service cannot assure the reliability or suitability of this information for a particular purpose. The data and product accuracy may vary due to compilation from various sources, including modeling and interpretation, and may not meet National Map Accuracy Standards. This information may be updated, corrected or otherwise modified without notification. For more information contact: Mt. Hood National Forest Supervisors Office at 503-668-1700. The USDA is an equal opportunity provider and employer.



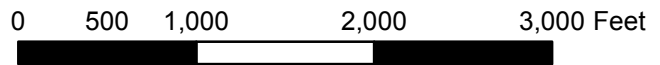


**Legend**

-  Decommed Roads Reused
-  Proposed to Close
-  Proposed to Decommission
-  Open System Roads
-  Closed System Roads
-  Hunter Existing Temps
-  Hunter New Temps
-  Streams
-  Hunter Units

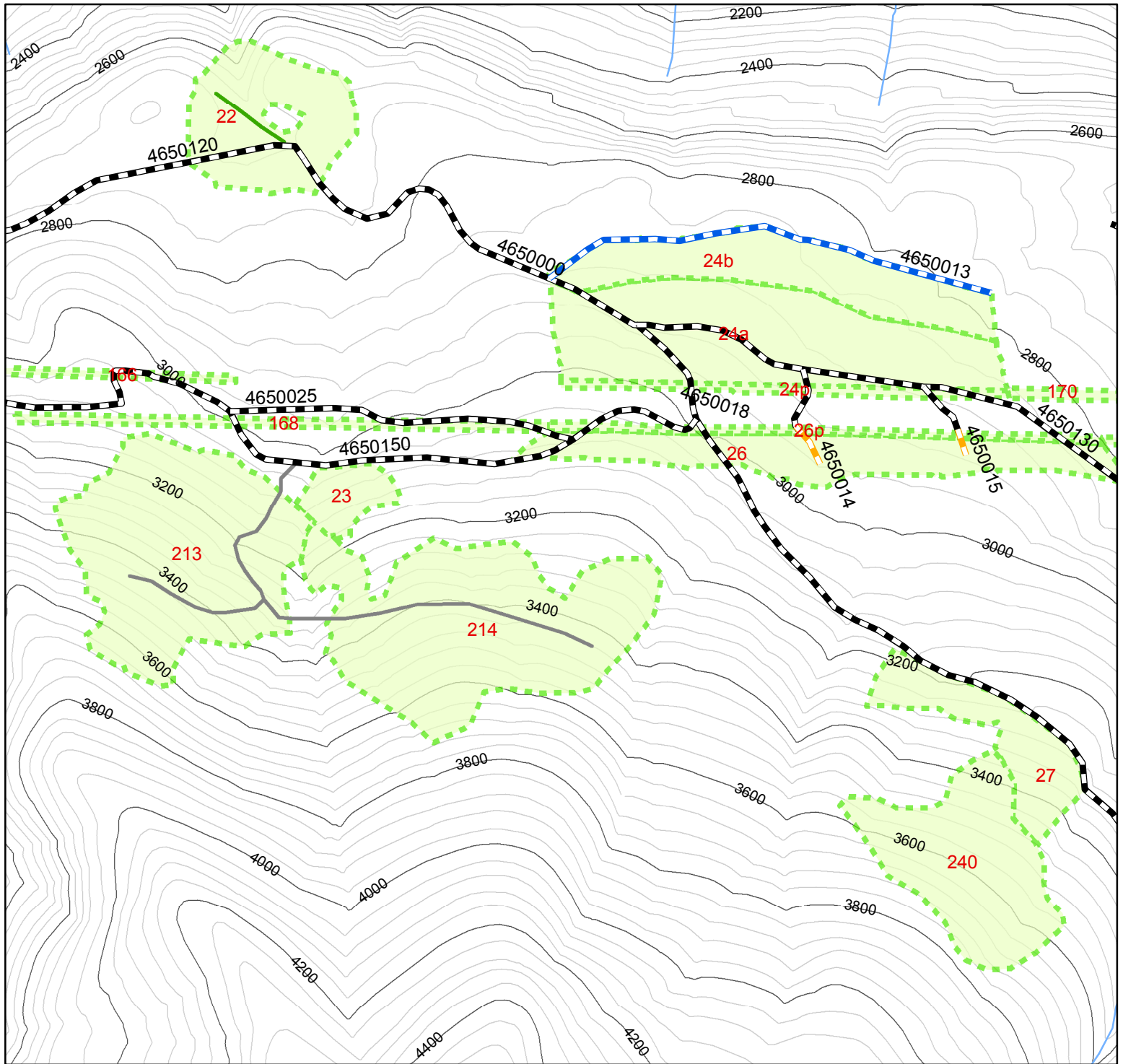
Hunter Integrated Resource Project  
 Mt. Hood National Forest  
 Clackamas River Ranger District  
 April 2016

Appendix A - 24



This product is reproduced from information prepared by the USDA, Forest Service or from other suppliers. The Forest Service cannot assure the reliability or suitability of this information for a particular purpose. The data and product accuracy may vary due to compilation from various sources, including modeling and interpretation, and may not meet National Map Accuracy Standards. This information may be updated, corrected or otherwise modified without notification. For more information contact: Mt. Hood National Forest Supervisors Office at 503-668-1700. The USDA is an equal opportunity provider and employer.



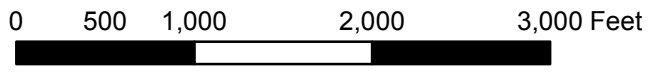


Hunter Integrated Resource Project  
 Mt. Hood National Forest  
 Clackamas River Ranger District  
 April 2016

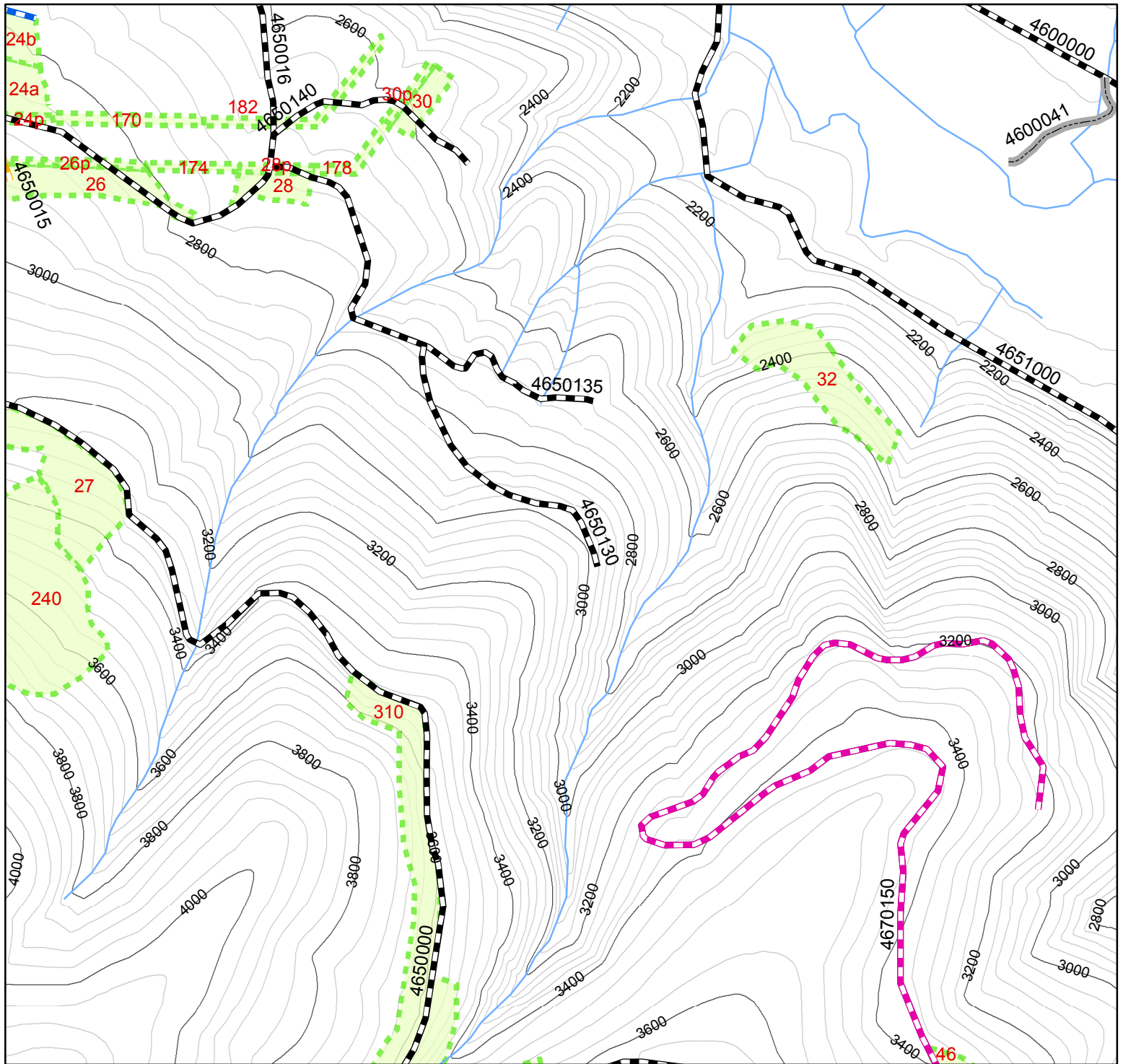
**Legend**

- Decommed Roads Reused
- Proposed to Close
- Proposed to Decommission
- Open System Roads
- Closed System Roads
- Streams
- Hunter Units
- Hunter Existing Temps
- Hunter New Temps

Appendix A - 25



This product is reproduced from information prepared by the USDA, Forest Service or from other suppliers. The Forest Service cannot assure the reliability or suitability of this information for a particular purpose. The data and product accuracy may vary due to compilation from various sources, including modeling and interpretation, and may not meet National Map Accuracy Standards. This information may be updated, corrected or otherwise modified without notification. For more information contact: Mt. Hood National Forest Supervisors Office at 503-668-1700. The USDA is an equal opportunity provider and employer.

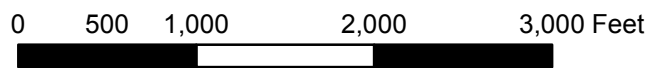


Hunter Integrated Resource Project  
 Mt. Hood National Forest  
 Clackamas River Ranger District  
 April 2016

**Legend**

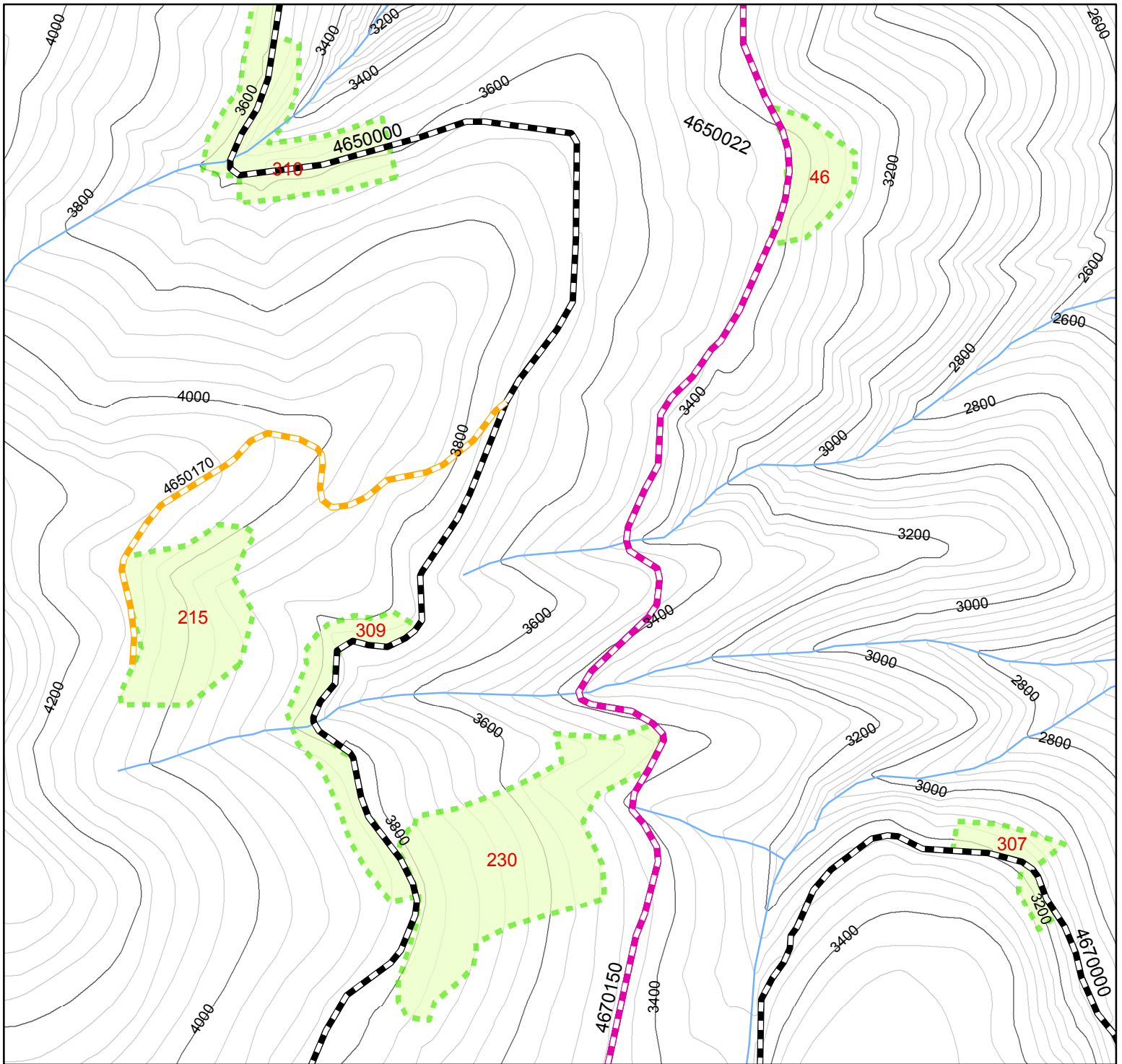
- Decommed Roads Reused
- Proposed to Close
- Proposed to Decommission
- Open System Roads
- Closed System Roads
- Streams
- Hunter Units
- Hunter Existing Temps
- Hunter New Temps

Appendix A - 26












This product is reproduced from information prepared by the USDA, Forest Service or from other suppliers. The Forest Service cannot assure the reliability or suitability of this information for a particular purpose. The data and product accuracy may vary due to compilation from various sources, including modeling and interpretation, and may not meet National Map Accuracy Standards. This information may be updated, corrected or otherwise modified without notification. For more information contact: Mt. Hood National Forest Supervisors Office at 503-668-1700. The USDA is an equal opportunity provider and employer.



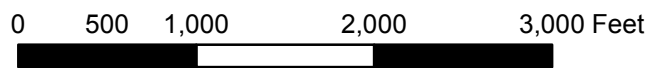


Hunter Integrated Resource Project  
 Mt. Hood National Forest  
 Clackamas River Ranger District  
 April 2016

**Legend**

-  Decommed Roads Reused
-  Proposed to Close
-  Proposed to Decommission
-  Open System Roads
-  Closed System Roads
-  Streams
-  Hunter Units
-  Hunter Existing Temps
-  Hunter New Temps

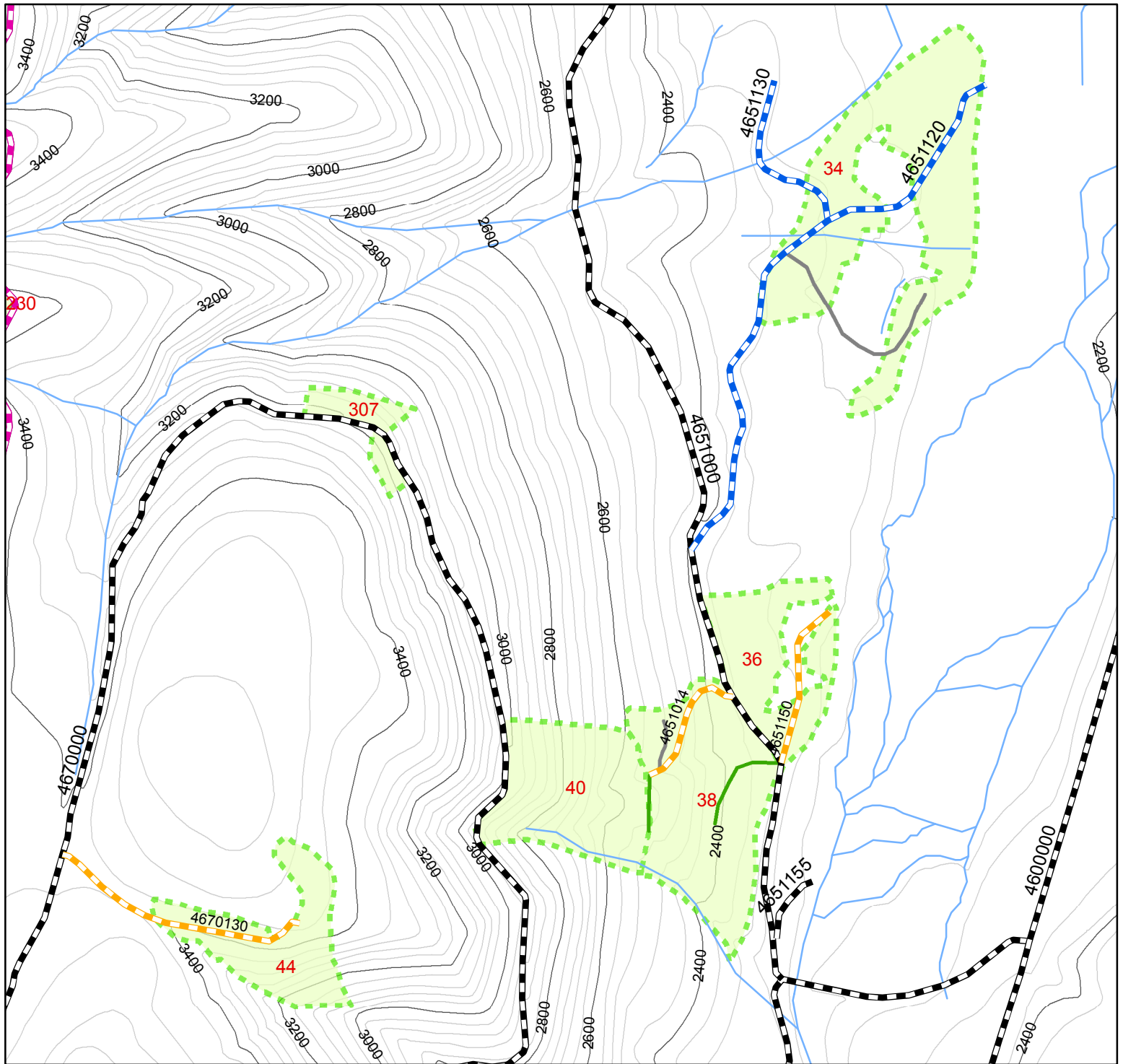
Appendix A - 27



This product is reproduced from information prepared by the USDA, Forest Service or from other suppliers. The Forest Service cannot assure the reliability or suitability of this information for a particular purpose. The data and product accuracy may vary due to compilation from various sources, including modeling and interpretation, and may not meet National Map Accuracy Standards. This information may be updated, corrected or otherwise modified without notification. For more information contact: Mt. Hood National Forest Supervisors Office at 503-668-1700. The USDA is an equal opportunity provider and employer.








Hunter Integrated Resource Project  
 Mt. Hood National Forest  
 Clackamas River Ranger District  
 April 2016

**Legend**

- Decommed Roads Reused
- Proposed to Close
- Proposed to Decommission
- Open System Roads
- Closed System Roads
- Streams
- Hunter Units
- Hunter Existing Temps
- Hunter New Temps

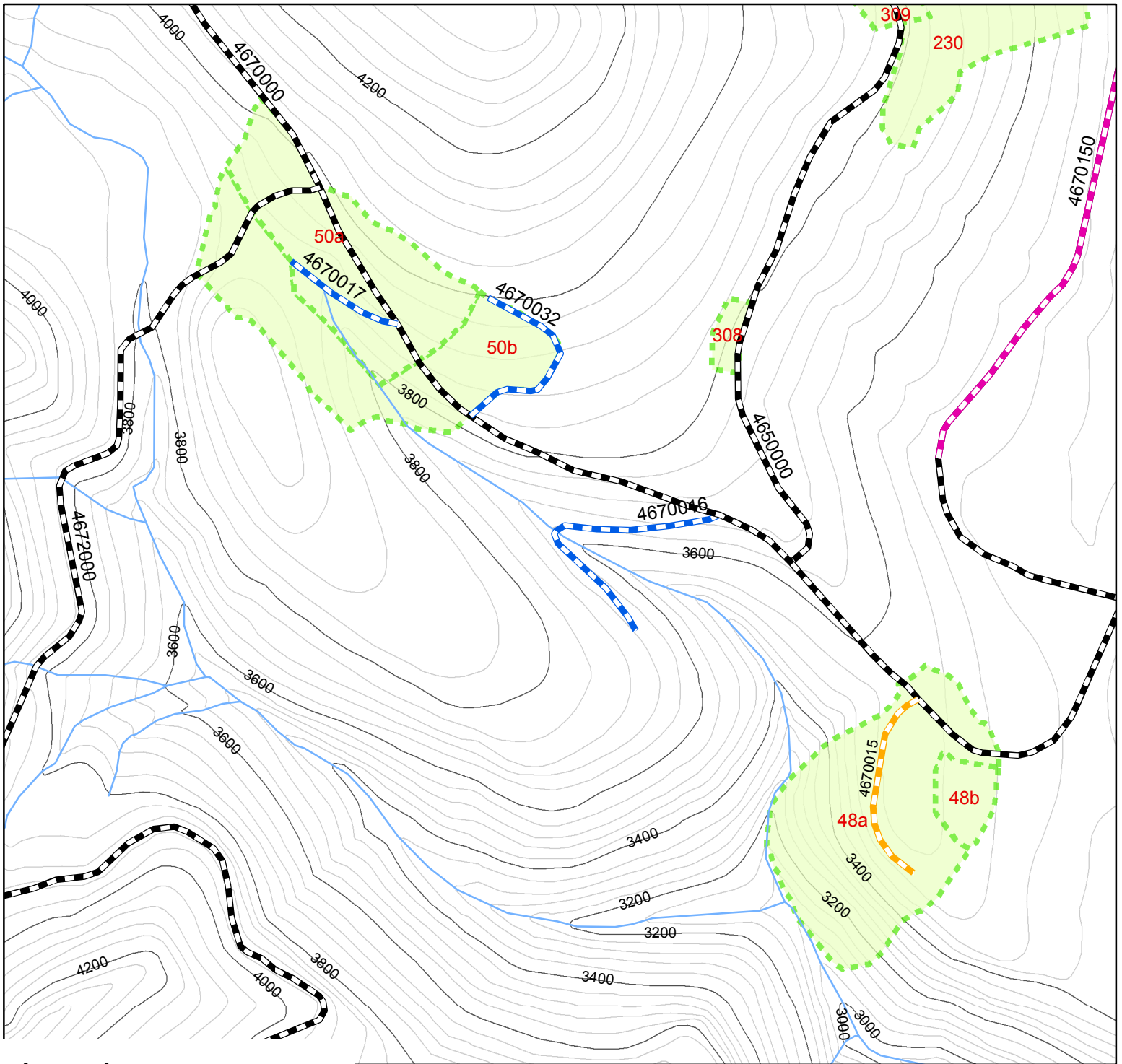
Appendix A - 28

0 500 1,000 2,000 3,000 Feet












This product is reproduced from information prepared by the USDA, Forest Service or from other suppliers. The Forest Service cannot assure the reliability or suitability of this information for a particular purpose. The data and product accuracy may vary due to compilation from various sources, including modeling and interpretation, and may not meet National Map Accuracy Standards. This information may be updated, corrected or otherwise modified without notification. For more information contact: Mt. Hood National Forest Supervisors Office at 503-668-1700. The USDA is an equal opportunity provider and employer.






**Legend**

-  Decommed Roads Reused
-  Proposed to Close
-  Proposed to Decommission
-  Open System Roads
-  Closed System Roads
-  Hunter Existing Temps
-  Hunter New Temps
-  Streams
-  Hunter Units

Hunter Integrated Resource Project  
 Mt. Hood National Forest  
 Clackamas River Ranger District  
 April 2016

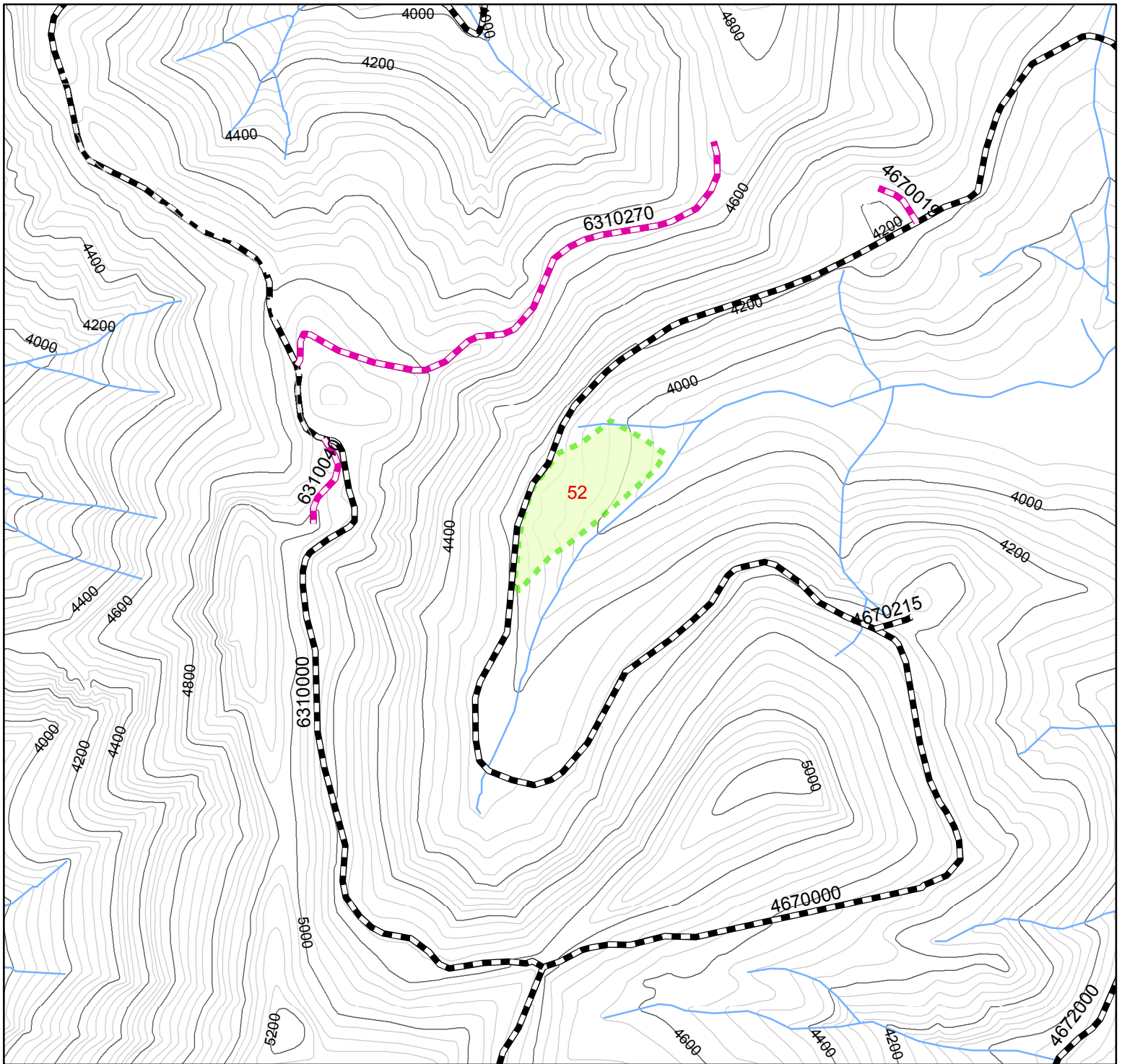
**Appendix A - 29**

0 500 1,000 2,000 3,000 Feet



This product is reproduced from information prepared by the USDA, Forest Service or from other suppliers. The Forest Service cannot assure the reliability or suitability of this information for a particular purpose. The data and product accuracy may vary due to compilation from various sources, including modeling and interpretation, and may not meet National Map Accuracy Standards. This information may be updated, corrected or otherwise modified without notification. For more information contact: Mt. Hood National Forest Supervisors Office at 503-668-1700. The USDA is an equal opportunity provider and employer.



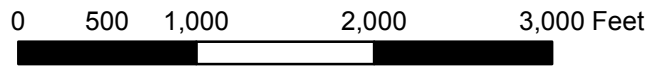


Hunter Integrated Resource Project  
 Mt. Hood National Forest  
 Clackamas River Ranger District  
 April 2016

**Legend**

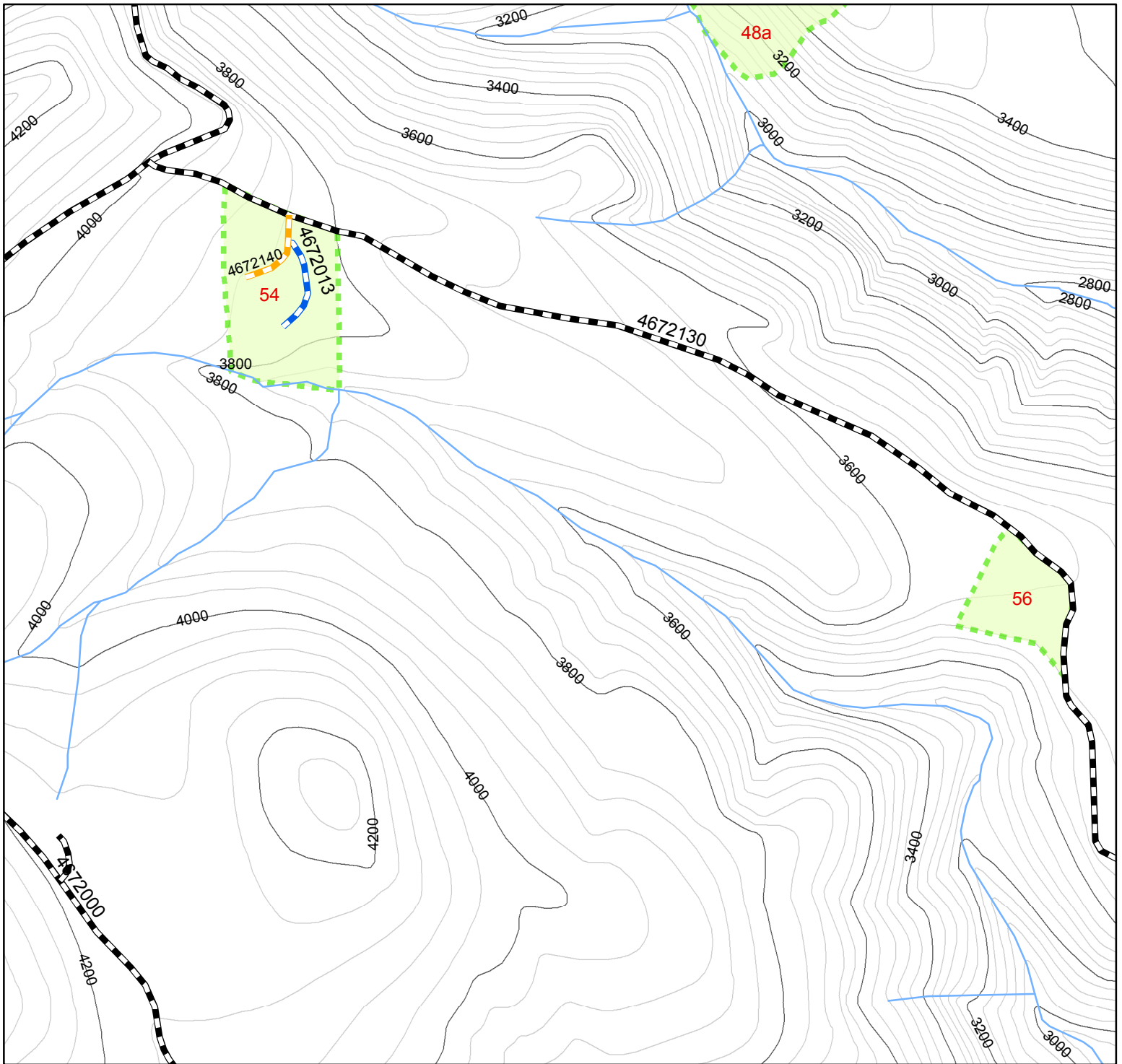
- Decommed Roads Reused
- Proposed to Close
- Proposed to Decommission
- Open System Roads
- Closed System Roads
- Streams
- Hunter Units
- Hunter Existing Temps
- Hunter New Temps

Appendix A - 30



This product is reproduced from information prepared by the USDA, Forest Service or from other suppliers. The Forest Service cannot assure the reliability or suitability of this information for a particular purpose. The data and product accuracy may vary due to compilation from various sources, including modeling and interpretation, and may not meet National Map Accuracy Standards. This information may be updated, corrected or otherwise modified without notification. For more information contact: Mt. Hood National Forest Supervisors Office at 503-668-1700. The USDA is an equal opportunity provider and employer.



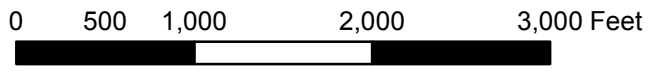


Hunter Integrated Resource Project  
 Mt. Hood National Forest  
 Clackamas River Ranger District  
 April 2016

**Legend**

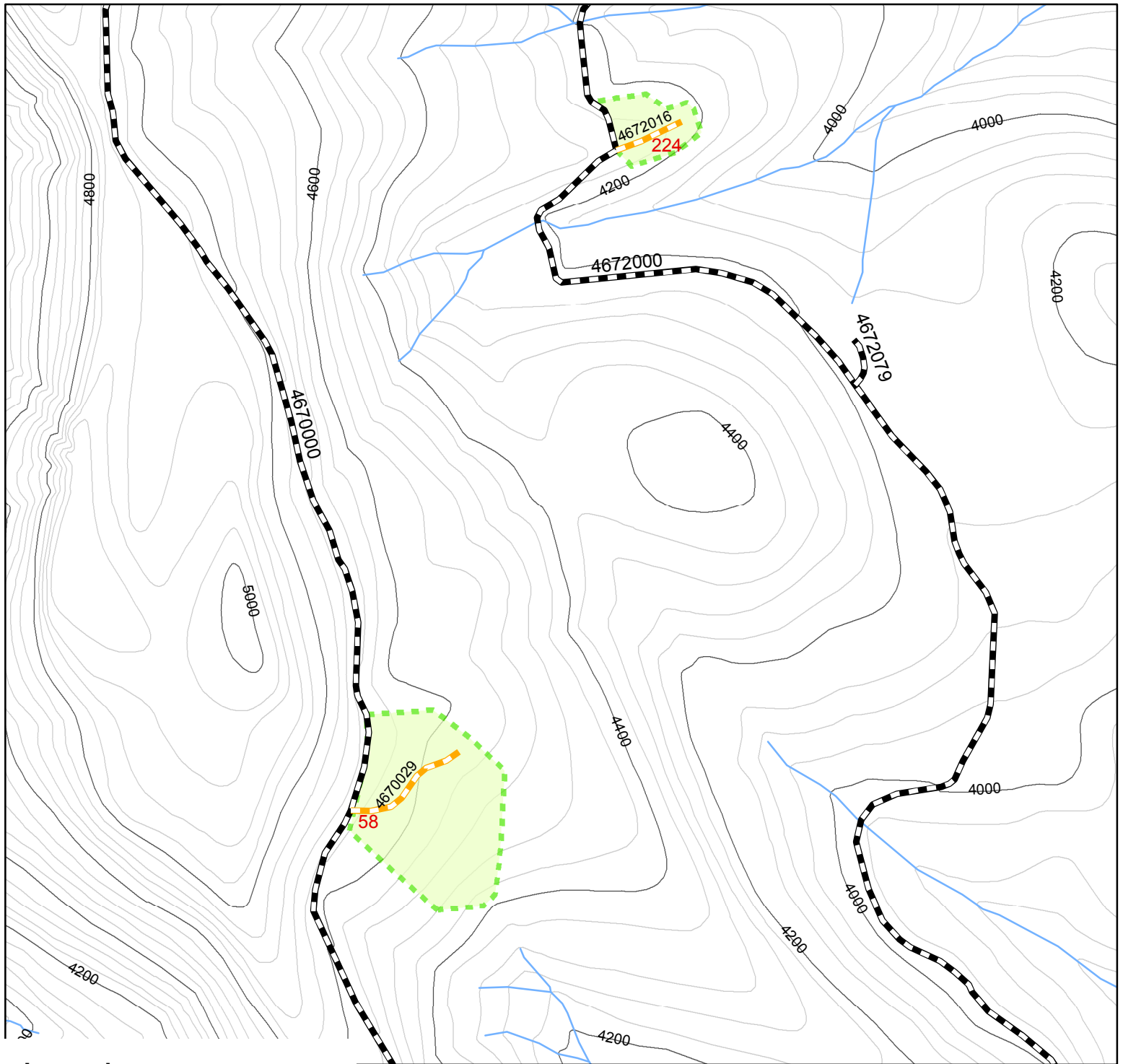
- Decommed Roads Reused
- Proposed to Close
- Proposed to Decommission
- Open System Roads
- Closed System Roads
- Streams
- Hunter Units
- Hunter Existing Temps
- Hunter New Temps

Appendix A - 31












This product is reproduced from information prepared by the USDA, Forest Service or from other suppliers. The Forest Service cannot assure the reliability or suitability of this information for a particular purpose. The data and product accuracy may vary due to compilation from various sources, including modeling and interpretation, and may not meet National Map Accuracy Standards. This information may be updated, corrected or otherwise modified without notification. For more information contact: Mt. Hood National Forest Supervisors Office at 503-668-1700. The USDA is an equal opportunity provider and employer.



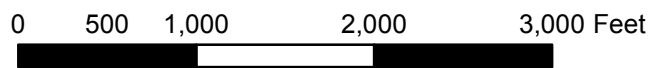


**Legend**

-  Decommed Roads Reused
-  Proposed to Close
-  Proposed to Decommission
-  Open System Roads
-  Closed System Roads
-  Hunter Existing Temps
-  Hunter New Temps
-  Streams
-  Hunter Units

**Hunter Integrated Resource Project**  
 Mt. Hood National Forest  
 Clackamas River Ranger District  
 April 2016

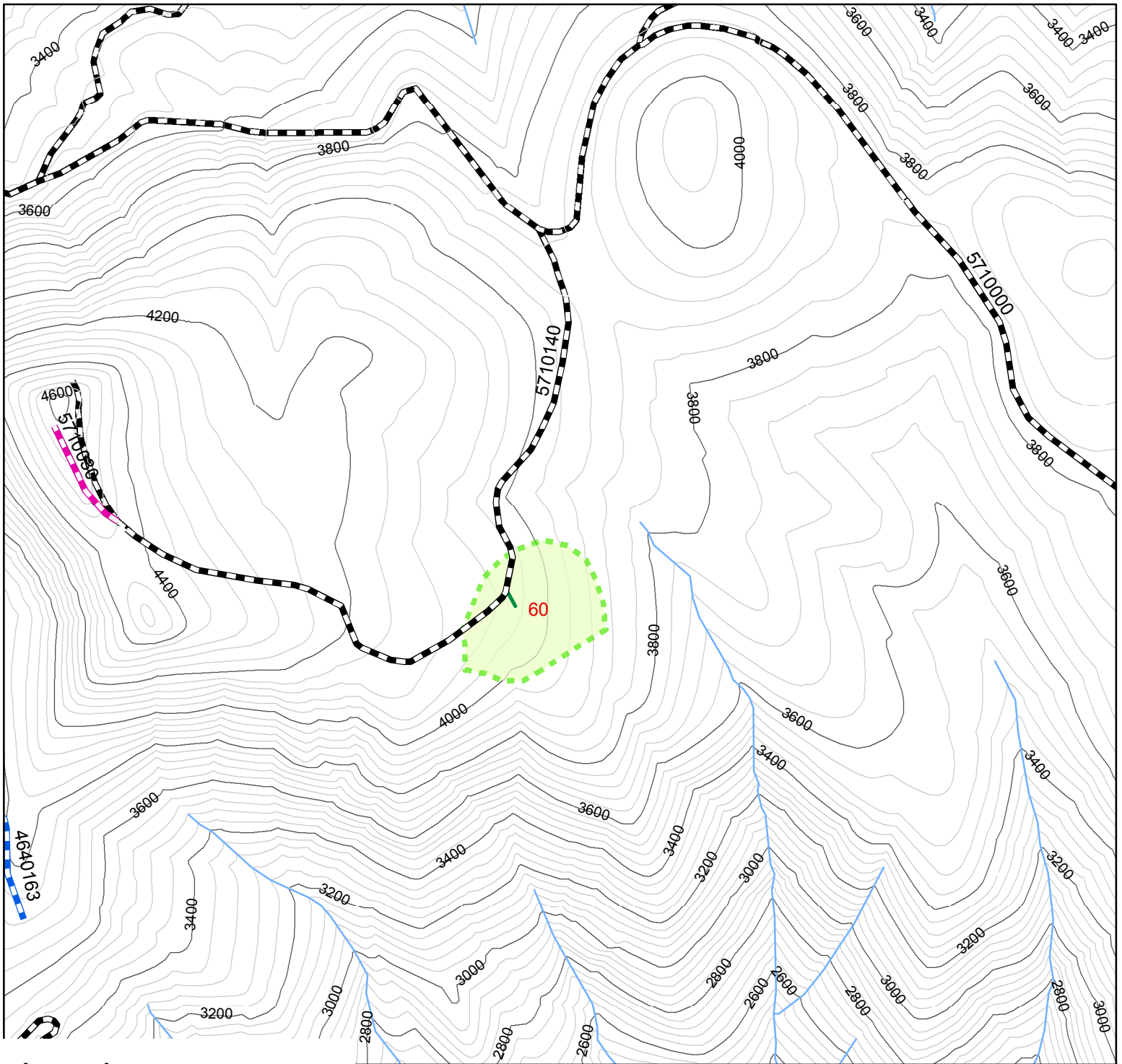
Appendix A - 32












This product is reproduced from information prepared by the USDA, Forest Service or from other suppliers. The Forest Service cannot assure the reliability or suitability of this information for a particular purpose. The data and product accuracy may vary due to compilation from various sources, including modeling and interpretation, and may not meet National Map Accuracy Standards. This information may be updated, corrected or otherwise modified without notification. For more information contact: Mt. Hood National Forest Supervisors Office at 503-668-1700. The USDA is an equal opportunity provider and employer.





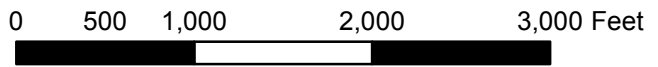


**Legend**

-  Decommed Roads Reused
-  Proposed to Close
-  Proposed to Decommission
-  Open System Roads
-  Closed System Roads
-  Hunter Existing Temps
-  Hunter New Temps
-  Streams
-  Hunter Units

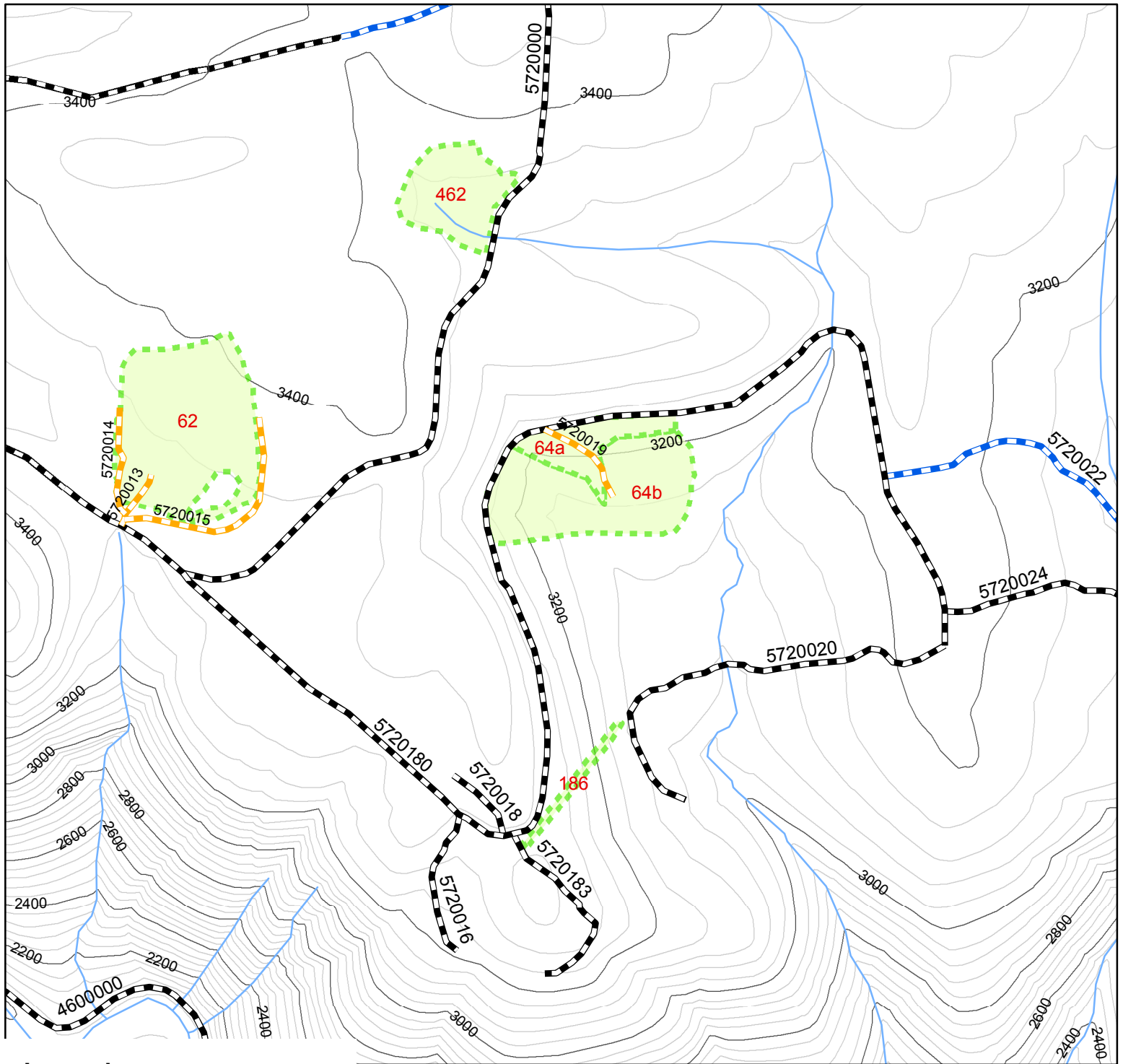
**Hunter Integrated Resource Project**  
 Mt. Hood National Forest  
 Clackamas River Ranger District  
 April 2016

**Appendix A - 33**












This product is reproduced from information prepared by the USDA, Forest Service or from other suppliers. The Forest Service cannot assure the reliability or suitability of this information for a particular purpose. The data and product accuracy may vary due to compilation from various sources, including modeling and interpretation, and may not meet National Map Accuracy Standards. This information may be updated, corrected or otherwise modified without notification. For more information contact: Mt. Hood National Forest Supervisors Office at 503-668-1700. The USDA is an equal opportunity provider and employer.



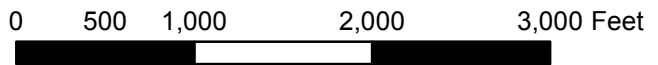


**Legend**

-  Decommed Roads Reused
-  Proposed to Close
-  Proposed to Decommission
-  Open System Roads
-  Closed System Roads
-  Hunter Existing Temps
-  Hunter New Temps
-  Streams
-  Hunter Units

Hunter Integrated Resource Project  
 Mt. Hood National Forest  
 Clackamas River Ranger District  
 April 2016

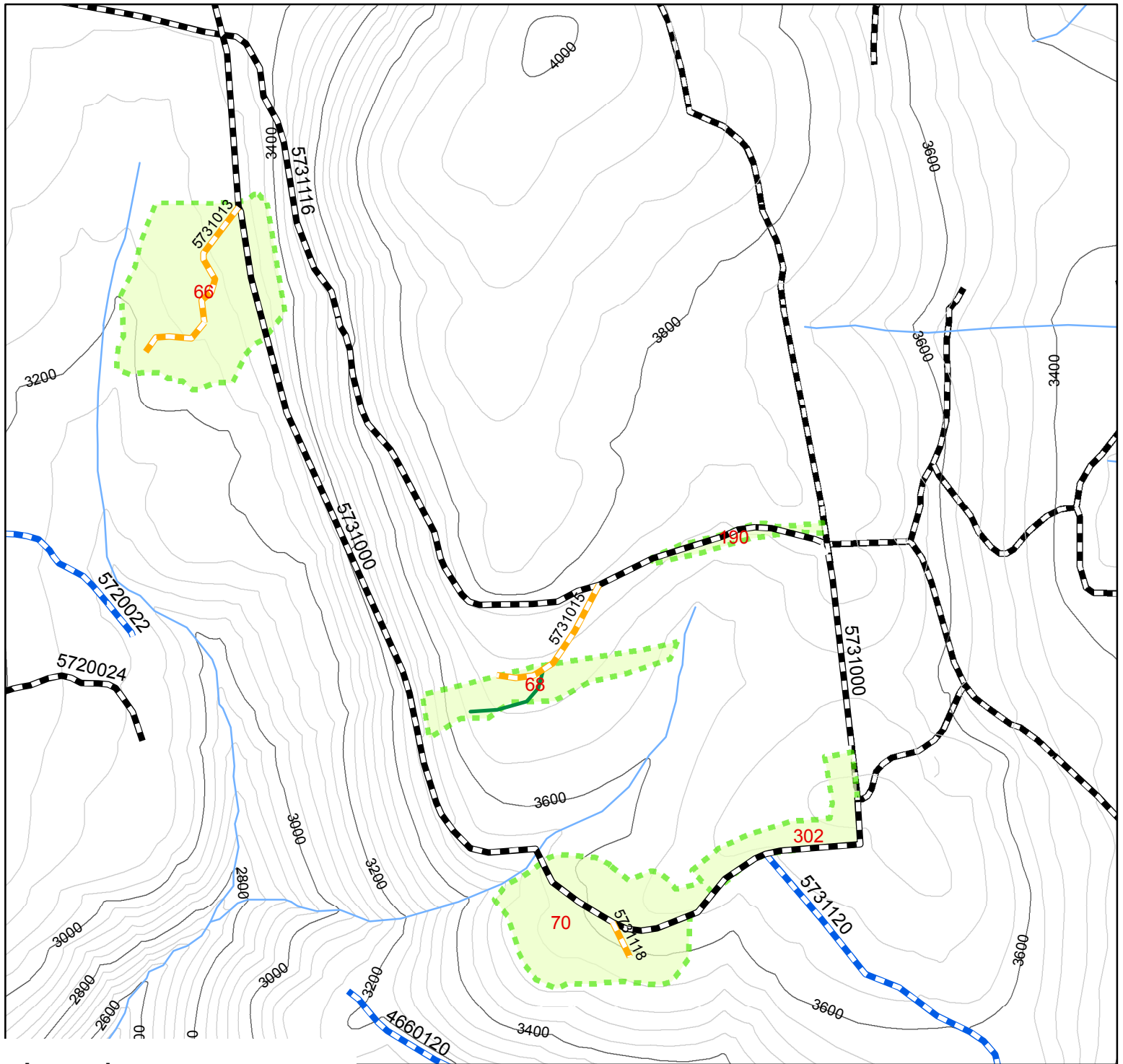
**Appendix A - 34**












This product is reproduced from information prepared by the USDA, Forest Service or from other suppliers. The Forest Service cannot assure the reliability or suitability of this information for a particular purpose. The data and product accuracy may vary due to compilation from various sources, including modeling and interpretation, and may not meet National Map Accuracy Standards. This information may be updated, corrected or otherwise modified without notification. For more information contact: Mt. Hood National Forest Supervisors Office at 503-668-1700. The USDA is an equal opportunity provider and employer.





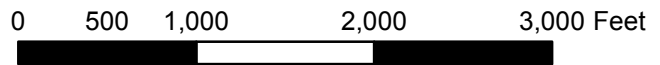


**Legend**

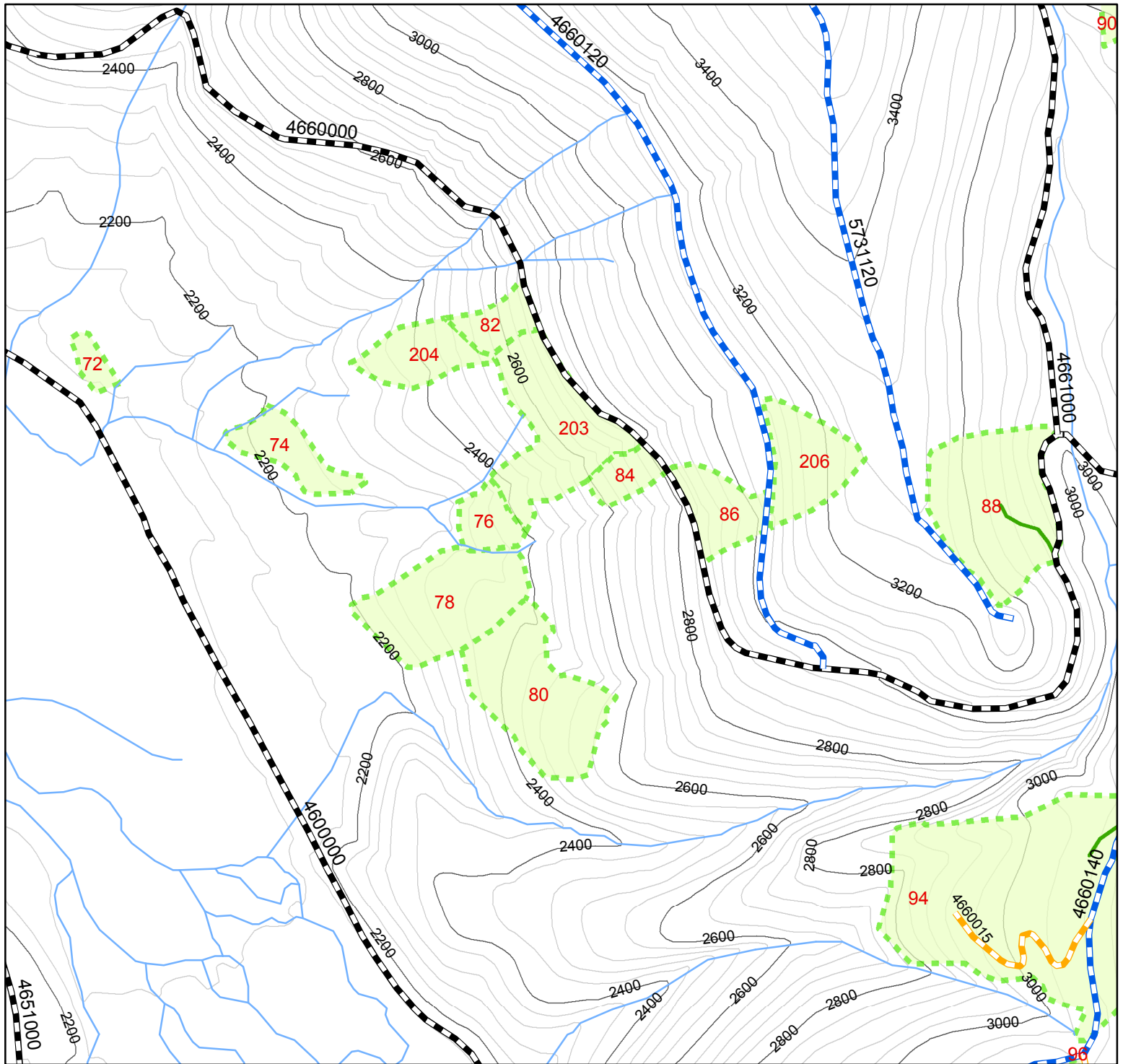
-  Decommed Roads Reused
-  Proposed to Close
-  Proposed to Decommission
-  Open System Roads
-  Closed System Roads
-  Hunter Existing Temps
-  Hunter New Temps
-  Streams
-  Hunter Units

Hunter Integrated Resource Project  
 Mt. Hood National Forest  
 Clackamas River Ranger District  
 April 2016

**Appendix A - 35**



This product is reproduced from information prepared by the USDA, Forest Service or from other suppliers. The Forest Service cannot assure the reliability or suitability of this information for a particular purpose. The data and product accuracy may vary due to compilation from various sources, including modeling and interpretation, and may not meet National Map Accuracy Standards. This information may be updated, corrected or otherwise modified without notification. For more information contact: Mt. Hood National Forest Supervisors Office at 503-668-1700. The USDA is an equal opportunity provider and employer.

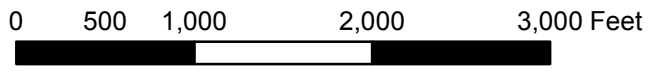


Hunter Integrated Resource Project  
 Mt. Hood National Forest  
 Clackamas River Ranger District  
 April 2016

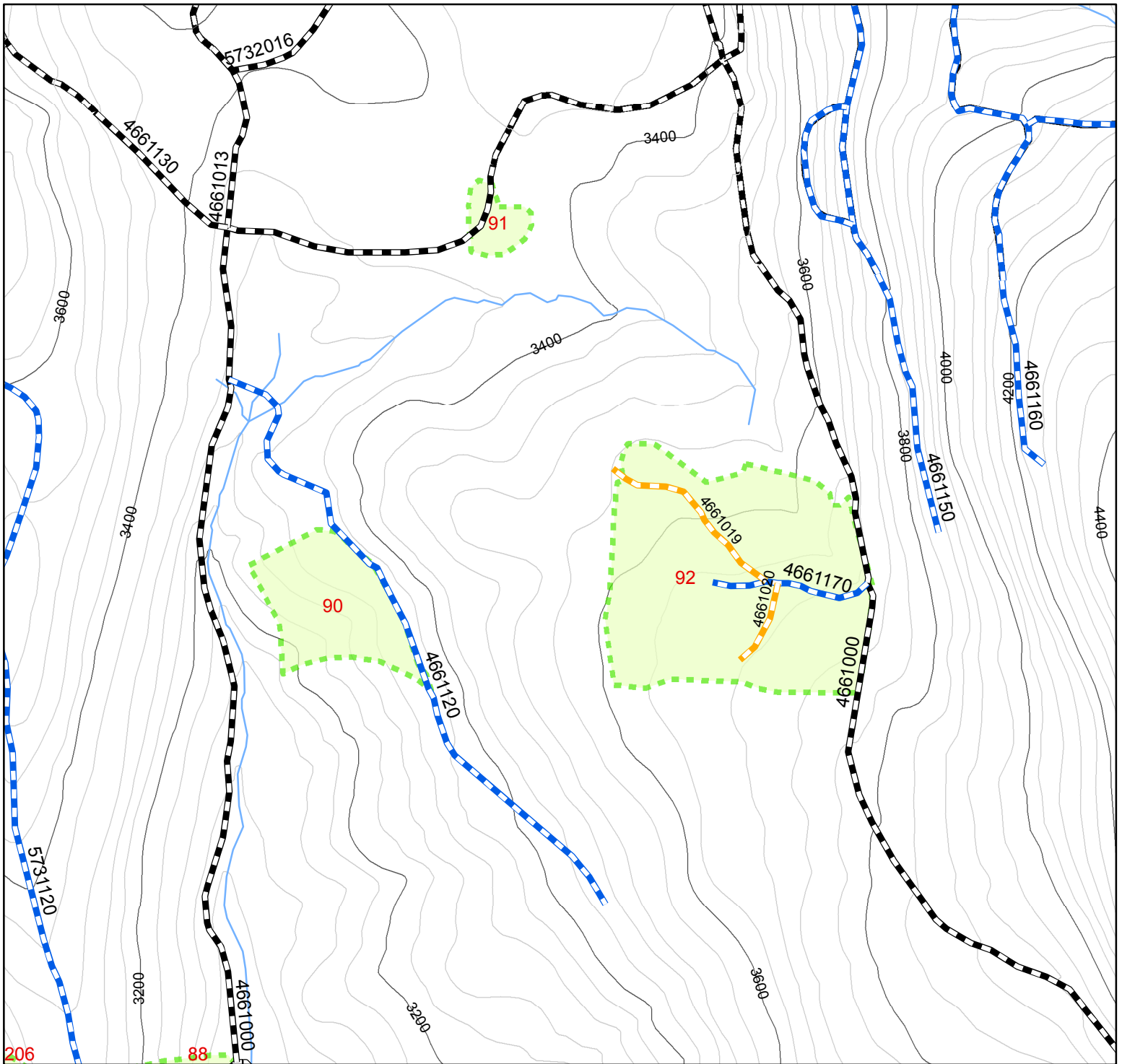
**Legend**

- Decommed Roads Reused
- Proposed to Close
- Proposed to Decommission
- Open System Roads
- Closed System Roads
- Streams
- Hunter Units
- Hunter Existing Temps
- Hunter New Temps

Appendix A - 36












This product is reproduced from information prepared by the USDA, Forest Service or from other suppliers. The Forest Service cannot assure the reliability or suitability of this information for a particular purpose. The data and product accuracy may vary due to compilation from various sources, including modeling and interpretation, and may not meet National Map Accuracy Standards. This information may be updated, corrected or otherwise modified without notification. For more information contact: Mt. Hood National Forest Supervisors Office at 503-668-1700. The USDA is an equal opportunity provider and employer.

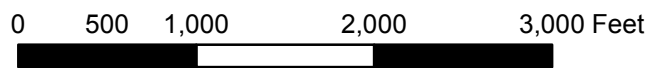


Hunter Integrated Resource Project  
 Mt. Hood National Forest  
 Clackamas River Ranger District  
 April 2016

**Legend**

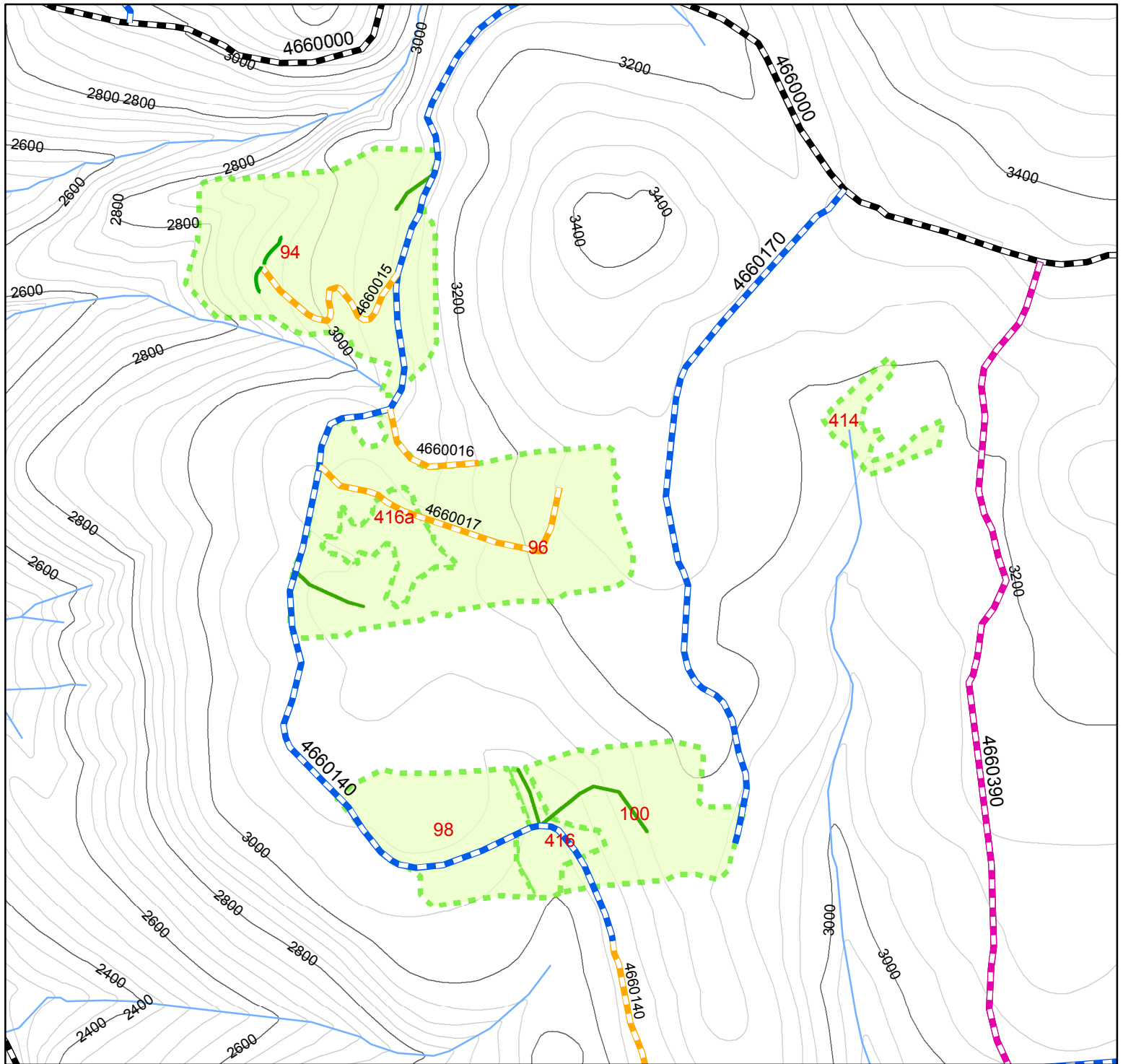
-  Decommed Roads Reused
-  Proposed to Close
-  Proposed to Decommission
-  Open System Roads
-  Closed System Roads
-  Streams
-  Hunter Units
-  Hunter Existing Temps
-  Hunter New Temps

Appendix A - 37



This product is reproduced from information prepared by the USDA, Forest Service or from other suppliers. The Forest Service cannot assure the reliability or suitability of this information for a particular purpose. The data and product accuracy may vary due to compilation from various sources, including modeling and interpretation, and may not meet National Map Accuracy Standards. This information may be updated, corrected or otherwise modified without notification. For more information contact: Mt. Hood National Forest Supervisors Office at 503-668-1700. The USDA is an equal opportunity provider and employer.



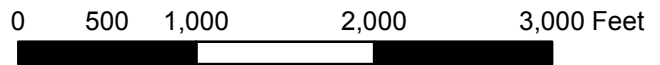


Hunter Integrated Resource Project  
 Mt. Hood National Forest  
 Clackamas River Ranger District  
 April 2016

**Legend**

- Decommed Roads Reused
- Proposed to Close
- Proposed to Decommission
- Open System Roads
- Closed System Roads
- Streams
- Hunter Units
- Hunter Existing Temps
- Hunter New Temps

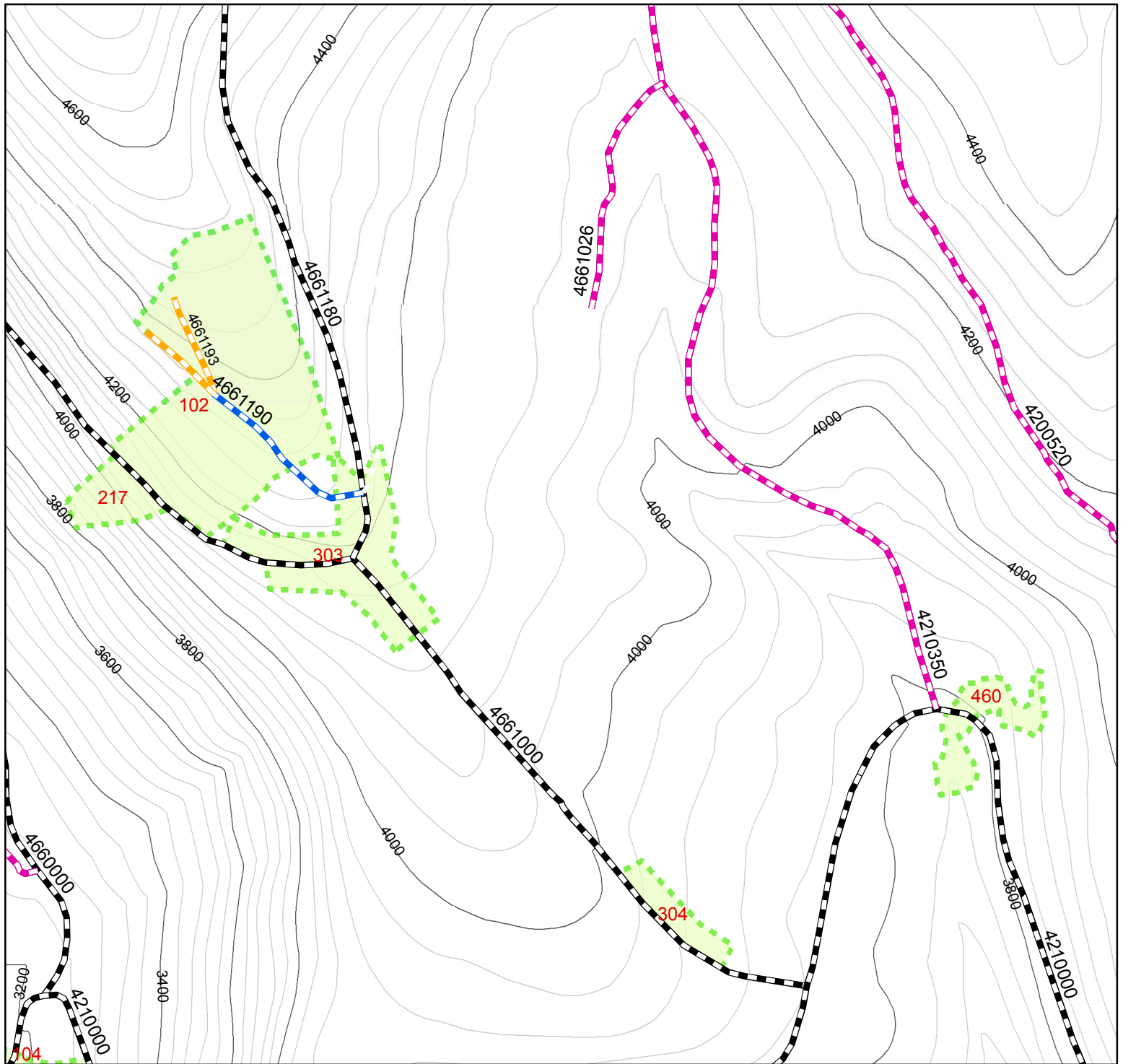
Appendix A - 38



This product is reproduced from information prepared by the USDA, Forest Service or from other suppliers. The Forest Service cannot assure the reliability or suitability of this information for a particular purpose. The data and product accuracy may vary due to compilation from various sources, including modeling and interpretation, and may not meet National Map Accuracy Standards. This information may be updated, corrected or otherwise modified without notification. For more information contact: Mt. Hood National Forest Supervisors Office at 503-668-1700. The USDA is an equal opportunity provider and employer.





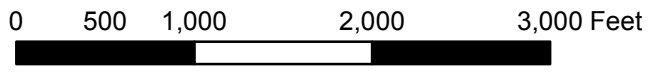


Hunter Integrated Resource Project  
 Mt. Hood National Forest  
 Clackamas River Ranger District  
 April 2016

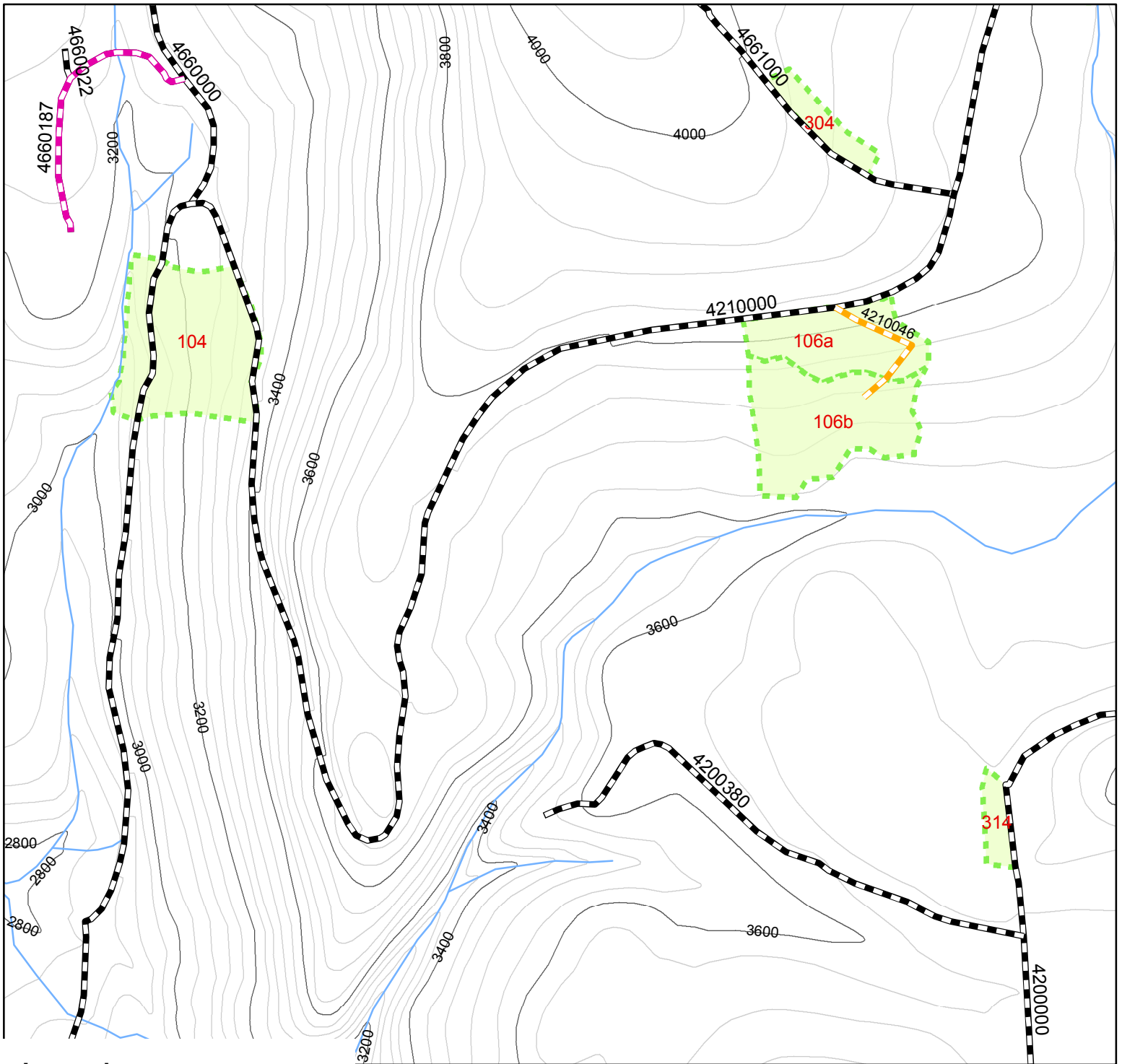
**Legend**

- Decommed Roads Reused
- Proposed to Close
- Proposed to Decommission
- Open System Roads
- Closed System Roads
- Streams
- Hunter Units










Appendix A - 39



This product is reproduced from information prepared by the USDA, Forest Service or from other suppliers. The Forest Service cannot assure the reliability or suitability of this information for a particular purpose. The data and product accuracy may vary due to compilation from various sources, including modeling and interpretation, and may not meet National Map Accuracy Standards. This information may be updated, corrected or otherwise modified without notification. For more information contact: Mt. Hood National Forest Supervisors Office at 503-668-1700. The USDA is an equal opportunity provider and employer.

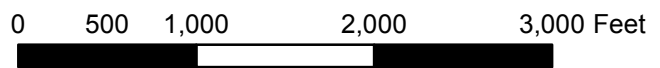


**Legend**

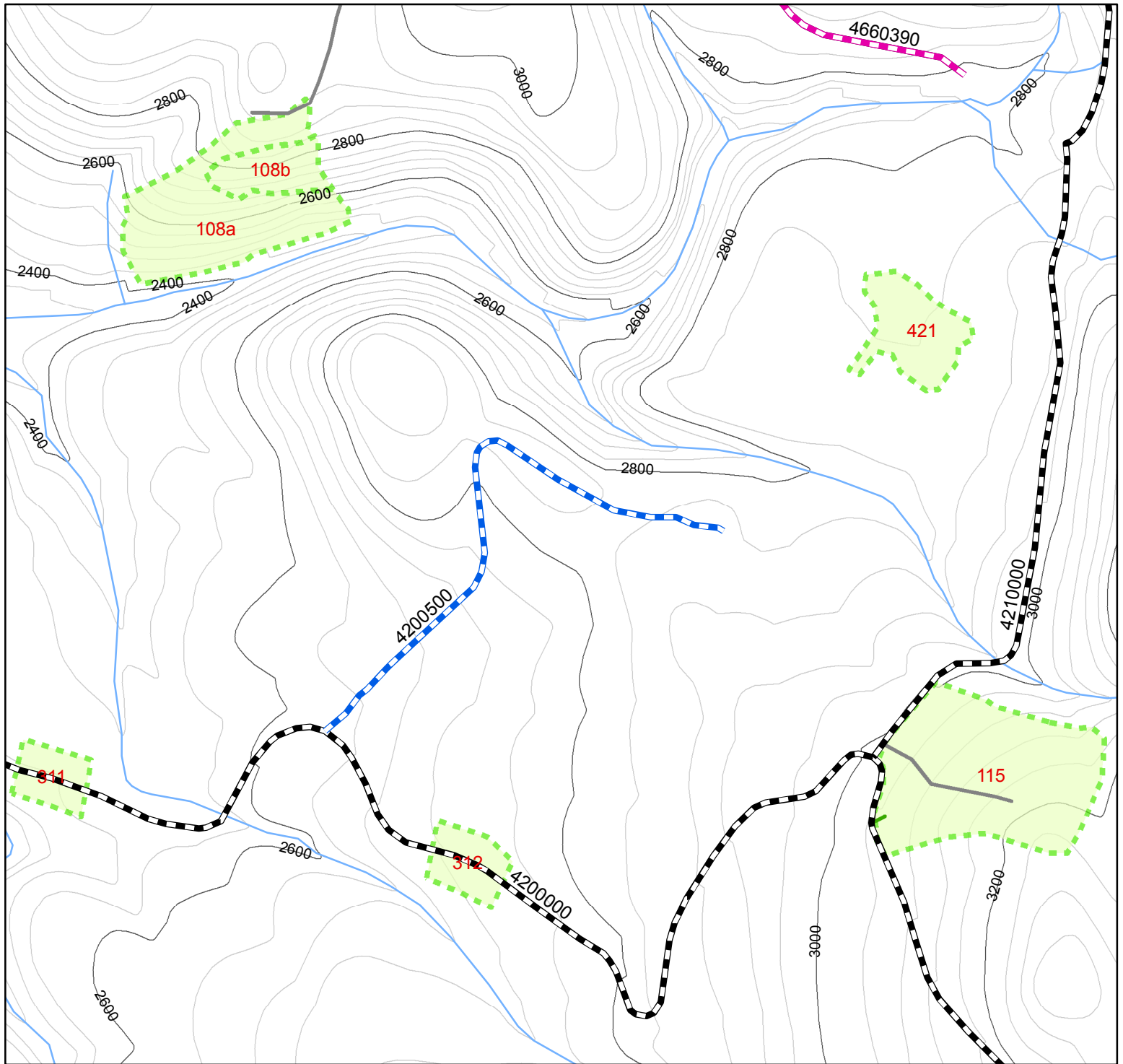
-  Decommed Roads Reused
-  Proposed to Close
-  Proposed to Decommission
-  Open System Roads
-  Closed System Roads
-  Hunter Existing Temps
-  Hunter New Temps
-  Streams
-  Hunter Units

**Hunter Integrated Resource Project**  
 Mt. Hood National Forest  
 Clackamas River Ranger District  
 April 2016

**Appendix A - 40**



This product is reproduced from information prepared by the USDA, Forest Service or from other suppliers. The Forest Service cannot assure the reliability or suitability of this information for a particular purpose. The data and product accuracy may vary due to compilation from various sources, including modeling and interpretation, and may not meet National Map Accuracy Standards. This information may be updated, corrected or otherwise modified without notification. For more information contact: Mt. Hood National Forest Supervisors Office at 503-668-1700. The USDA is an equal opportunity provider and employer.



Hunter Integrated Resource Project  
 Mt. Hood National Forest  
 Clackamas River Ranger District  
 April 2016

**Legend**

- Decommed Roads Reused
- Proposed to Close
- Proposed to Decommission
- Open System Roads
- Closed System Roads
- Streams
- Hunter Units
- Hunter Existing Temps
- Hunter New Temps

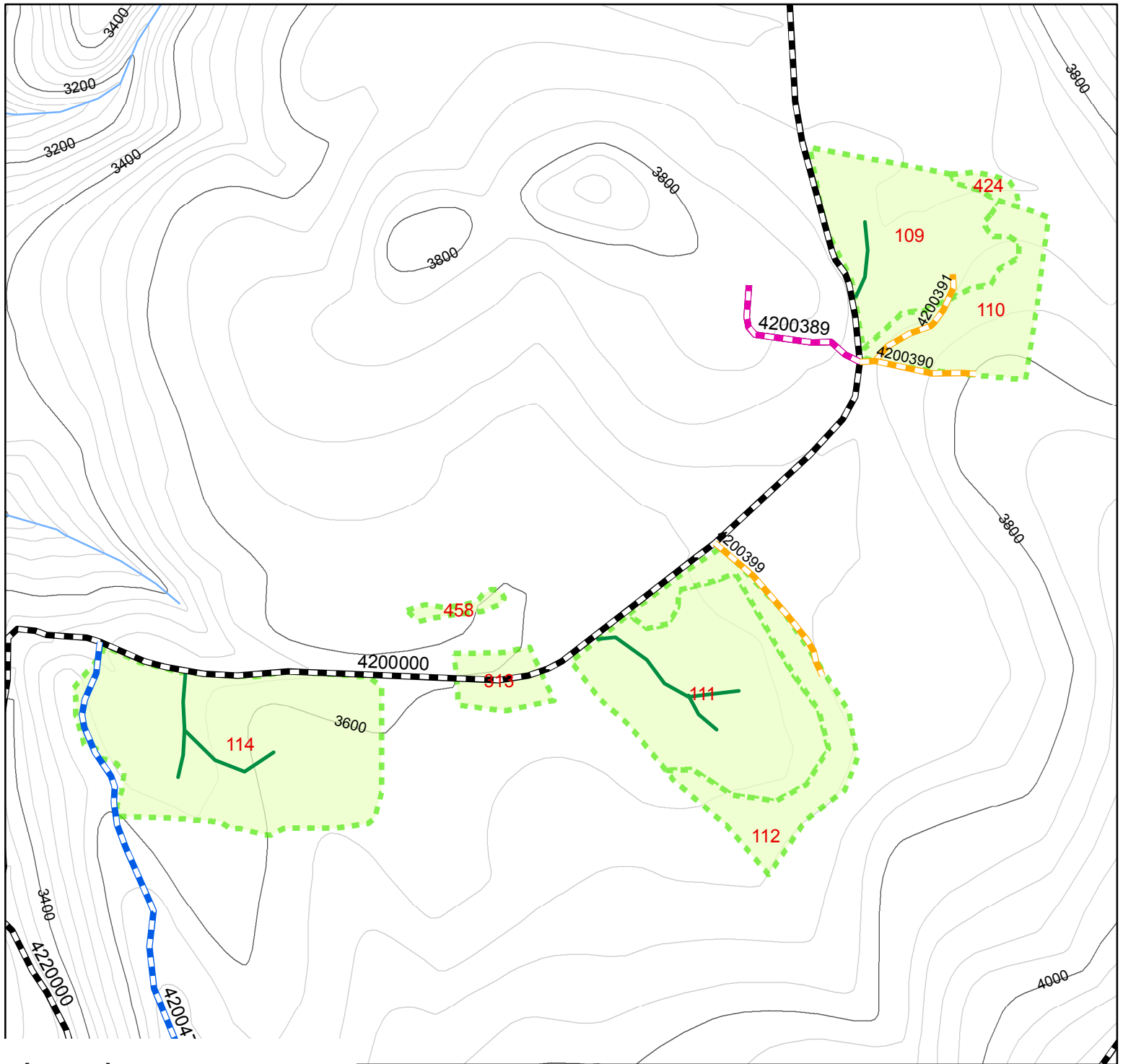
Appendix A - 41

0 500 1,000 2,000 3,000 Feet












This product is reproduced from information prepared by the USDA, Forest Service or from other suppliers. The Forest Service cannot assure the reliability or suitability of this information for a particular purpose. The data and product accuracy may vary due to compilation from various sources, including modeling and interpretation, and may not meet National Map Accuracy Standards. This information may be updated, corrected or otherwise modified without notification. For more information contact: Mt. Hood National Forest Supervisors Office at 503-668-1700. The USDA is an equal opportunity provider and employer.



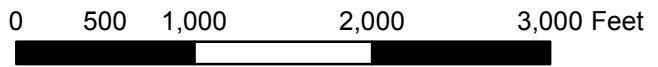


**Legend**

-  Decommed Roads Reused
-  Proposed to Close
-  Proposed to Decommission
-  Open System Roads
-  Closed System Roads
-  Hunter Existing Temps
-  Hunter New Temps
-  Streams
-  Hunter Units

**Hunter Integrated Resource Project**  
 Mt. Hood National Forest  
 Clackamas River Ranger District  
 April 2016

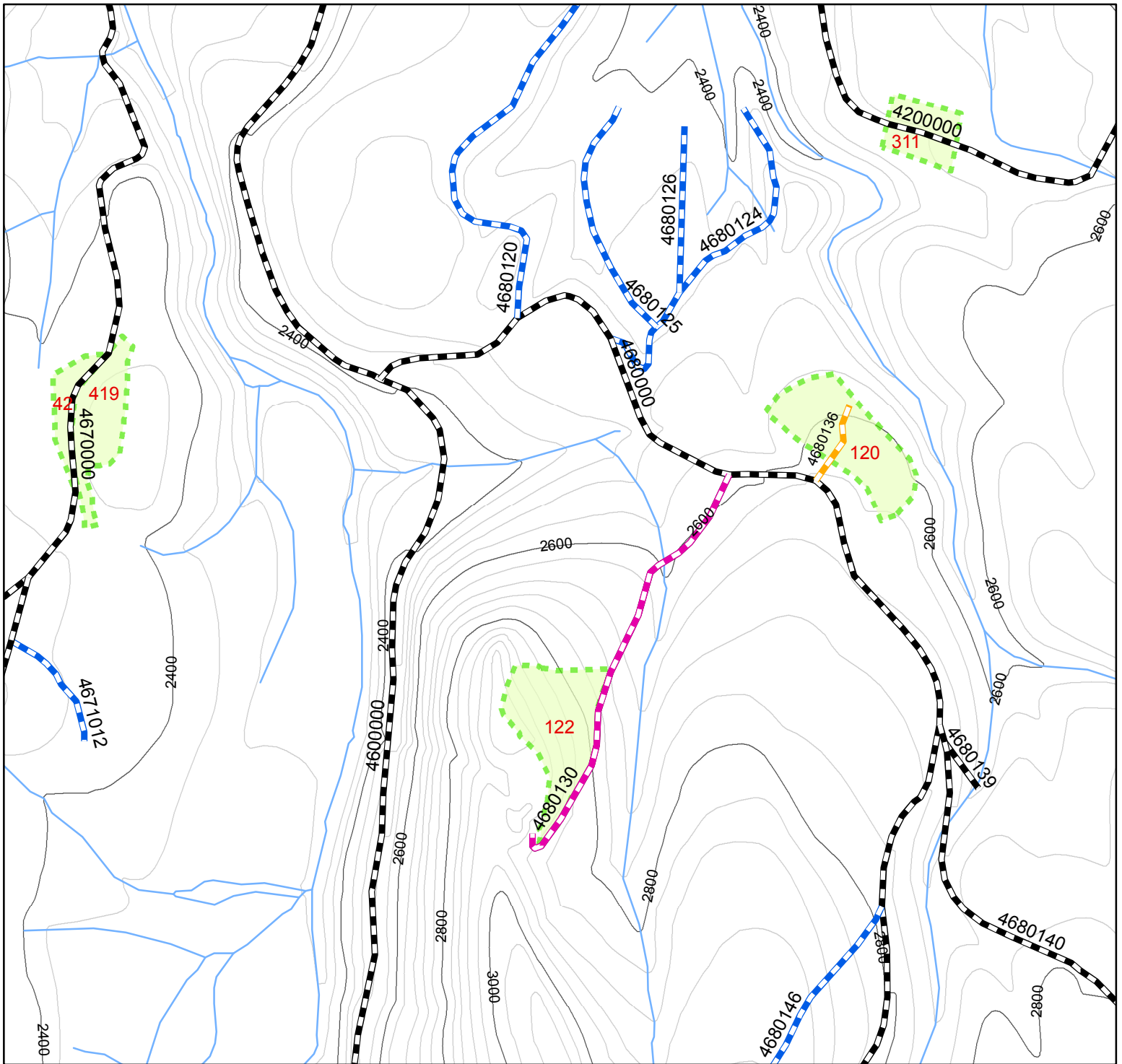
**Appendix A - 42**



This product is reproduced from information prepared by the USDA, Forest Service or from other suppliers. The Forest Service cannot assure the reliability or suitability of this information for a particular purpose. The data and product accuracy may vary due to compilation from various sources, including modeling and interpretation, and may not meet National Map Accuracy Standards. This information may be updated, corrected or otherwise modified without notification. For more information contact: Mt. Hood National Forest Supervisors Office at 503-668-1700. The USDA is an equal opportunity provider and employer.








Hunter Integrated Resource Project  
 Mt. Hood National Forest  
 Clackamas River Ranger District  
 April 2016

**Legend**

- Decommed Roads Reused
- Proposed to Close
- Proposed to Decommission
- Open System Roads
- Closed System Roads
- Streams
- Hunter Units
- Hunter Existing Temps
- Hunter New Temps

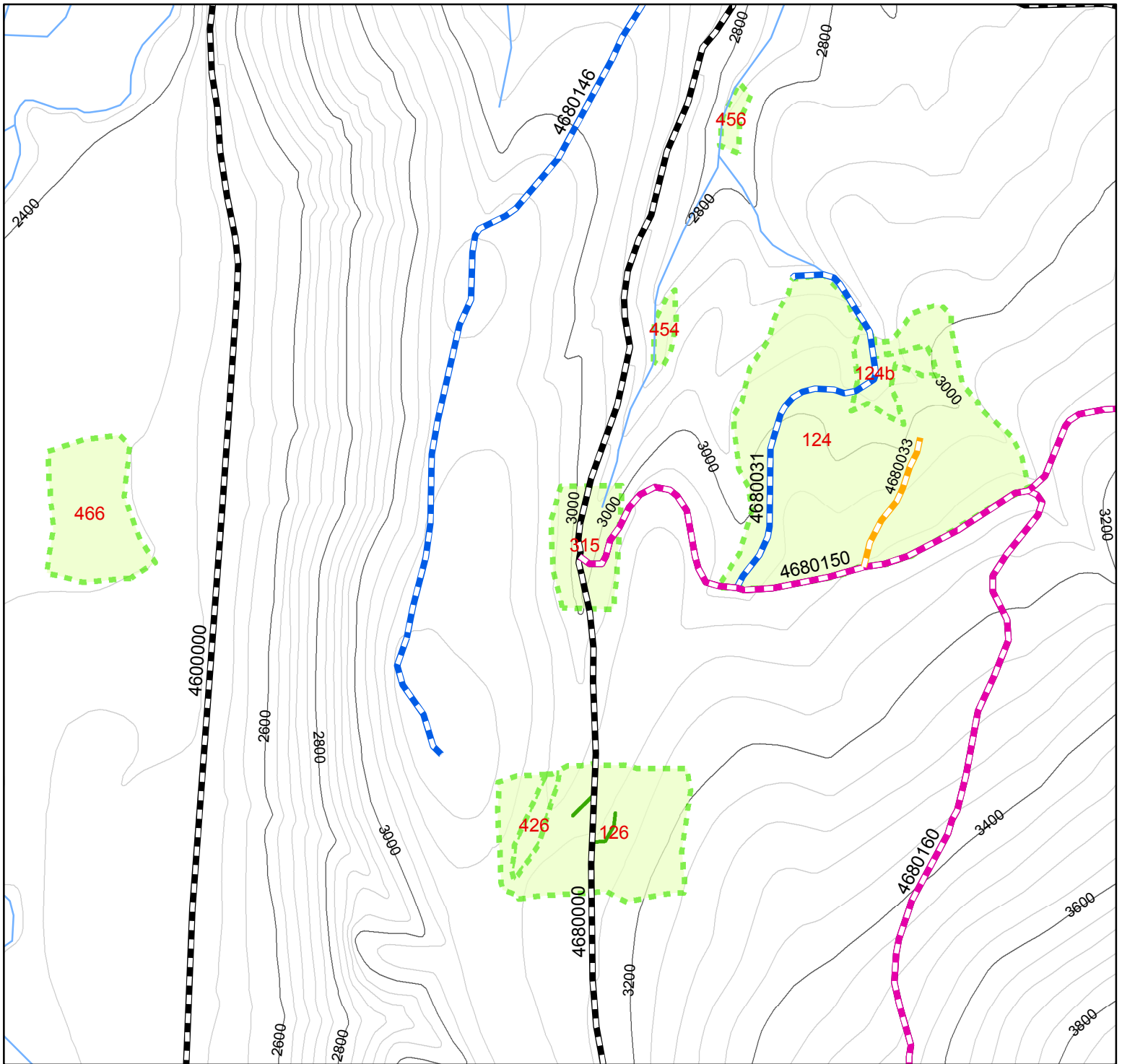
Appendix A - 44

0 500 1,000 2,000 3,000 Feet



This product is reproduced from information prepared by the USDA, Forest Service or from other suppliers. The Forest Service cannot assure the reliability or suitability of this information for a particular purpose. The data and product accuracy may vary due to compilation from various sources, including modeling and interpretation, and may not meet National Map Accuracy Standards. This information may be updated, corrected or otherwise modified without notification. For more information contact: Mt. Hood National Forest Supervisors Office at 503-668-1700. The USDA is an equal opportunity provider and employer.



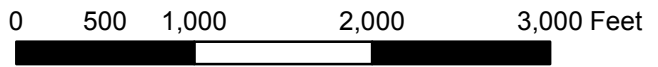


Hunter Integrated Resource Project  
 Mt. Hood National Forest  
 Clackamas River Ranger District  
 April 2016

**Legend**

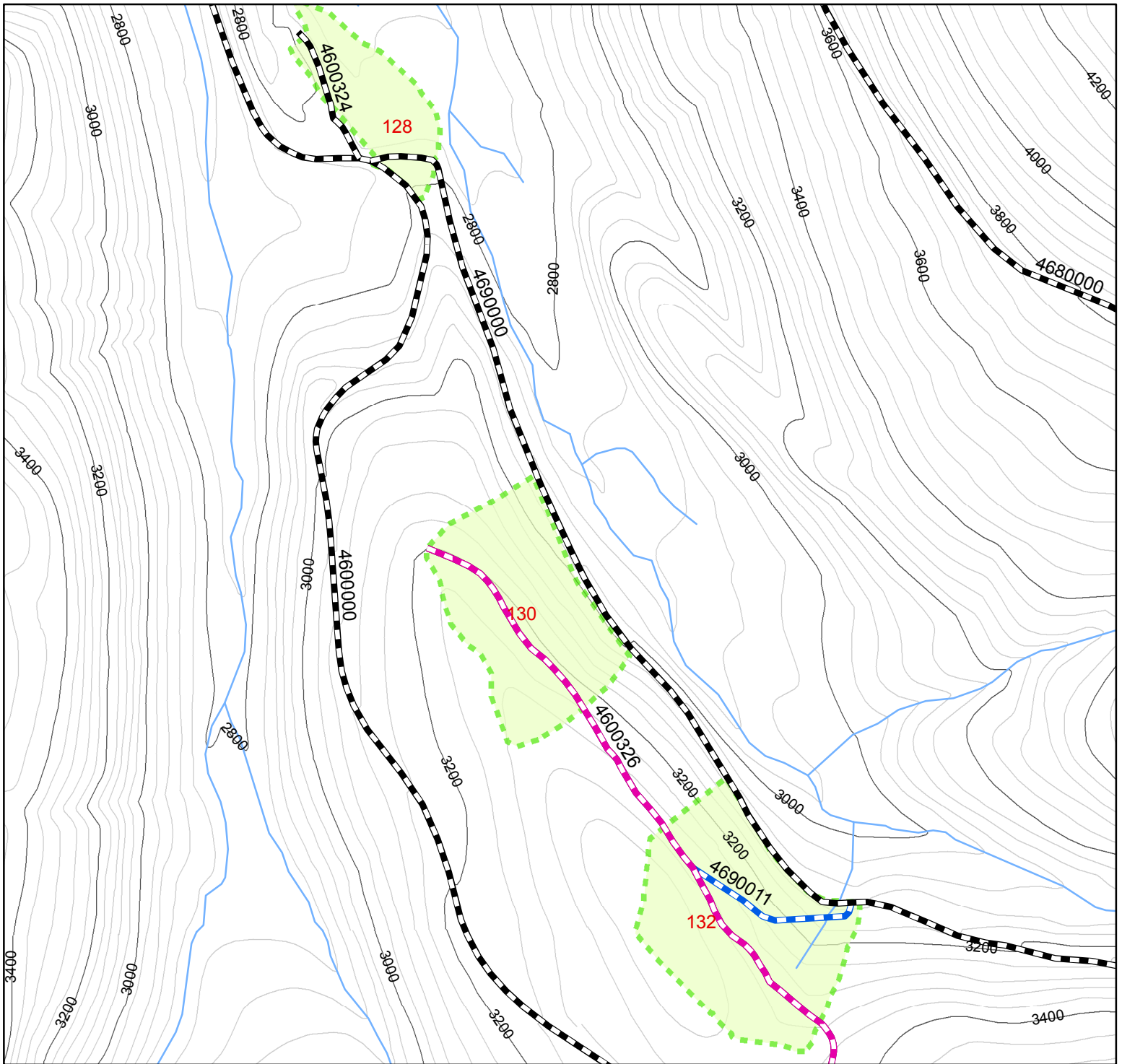
- Decommed Roads Reused
- Proposed to Close
- Proposed to Decommission
- Open System Roads
- Closed System Roads
- Streams
- Hunter Units
- Hunter Existing Temps
- Hunter New Temps

Appendix A - 45



This product is reproduced from information prepared by the USDA, Forest Service or from other suppliers. The Forest Service cannot assure the reliability or suitability of this information for a particular purpose. The data and product accuracy may vary due to compilation from various sources, including modeling and interpretation, and may not meet National Map Accuracy Standards. This information may be updated, corrected or otherwise modified without notification. For more information contact: Mt. Hood National Forest Supervisors Office at 503-668-1700. The USDA is an equal opportunity provider and employer.



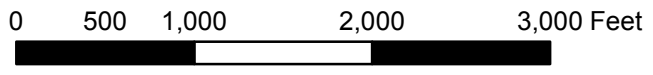


Hunter Integrated Resource Project  
 Mt. Hood National Forest  
 Clackamas River Ranger District  
 April 2016

**Legend**

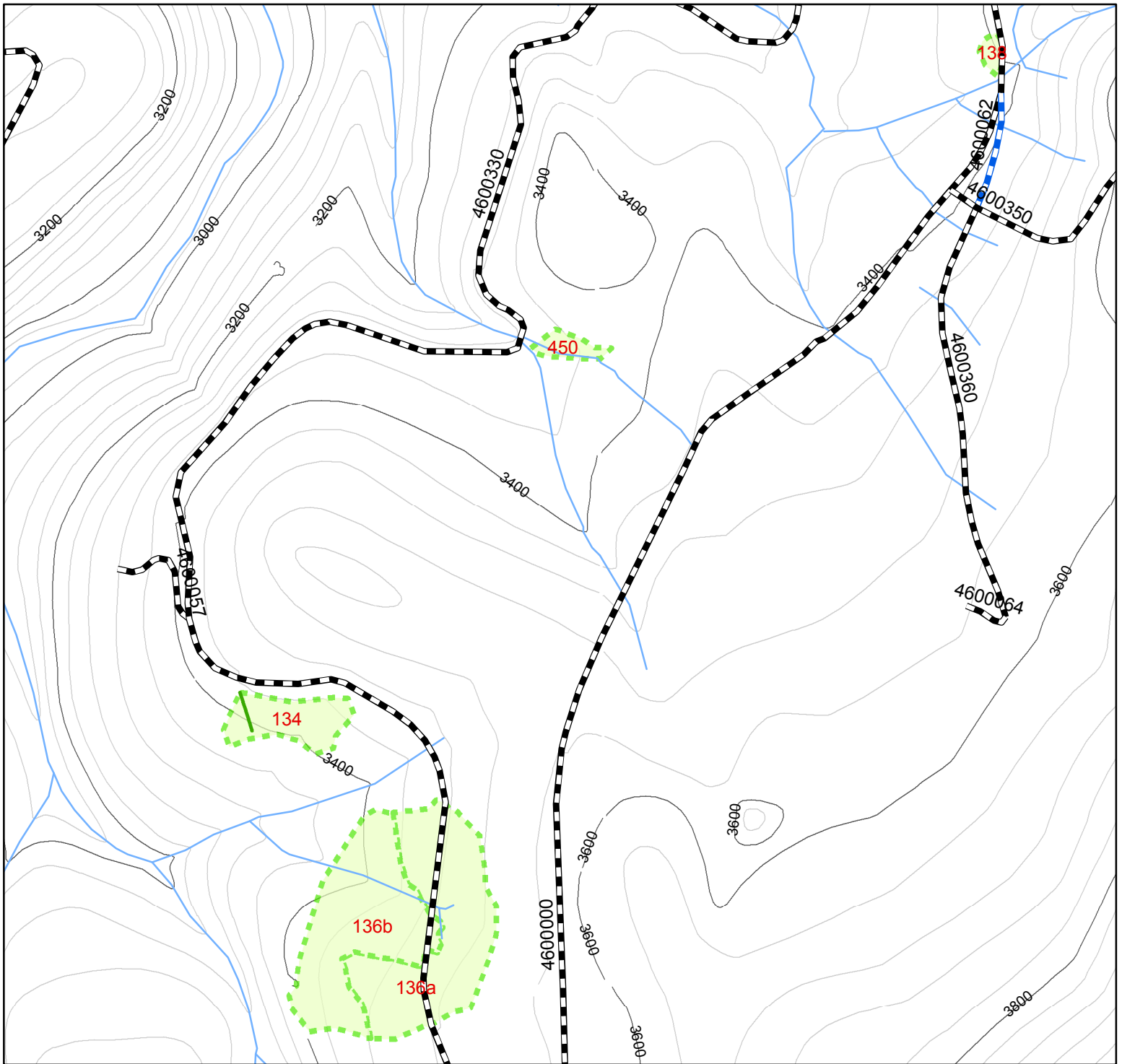
- Decommed Roads Reused
- Proposed to Close
- Proposed to Decommission
- Open System Roads
- Closed System Roads
- Streams
- Hunter Units
- Hunter Existing Temps
- Hunter New Temps

Appendix A - 46



This product is reproduced from information prepared by the USDA, Forest Service or from other suppliers. The Forest Service cannot assure the reliability or suitability of this information for a particular purpose. The data and product accuracy may vary due to compilation from various sources, including modeling and interpretation, and may not meet National Map Accuracy Standards. This information may be updated, corrected or otherwise modified without notification. For more information contact: Mt. Hood National Forest Supervisors Office at 503-668-1700. The USDA is an equal opportunity provider and employer.



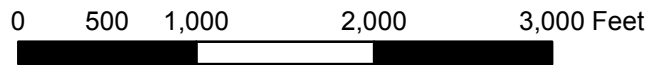


Hunter Integrated Resource Project  
 Mt. Hood National Forest  
 Clackamas River Ranger District  
 April 2016

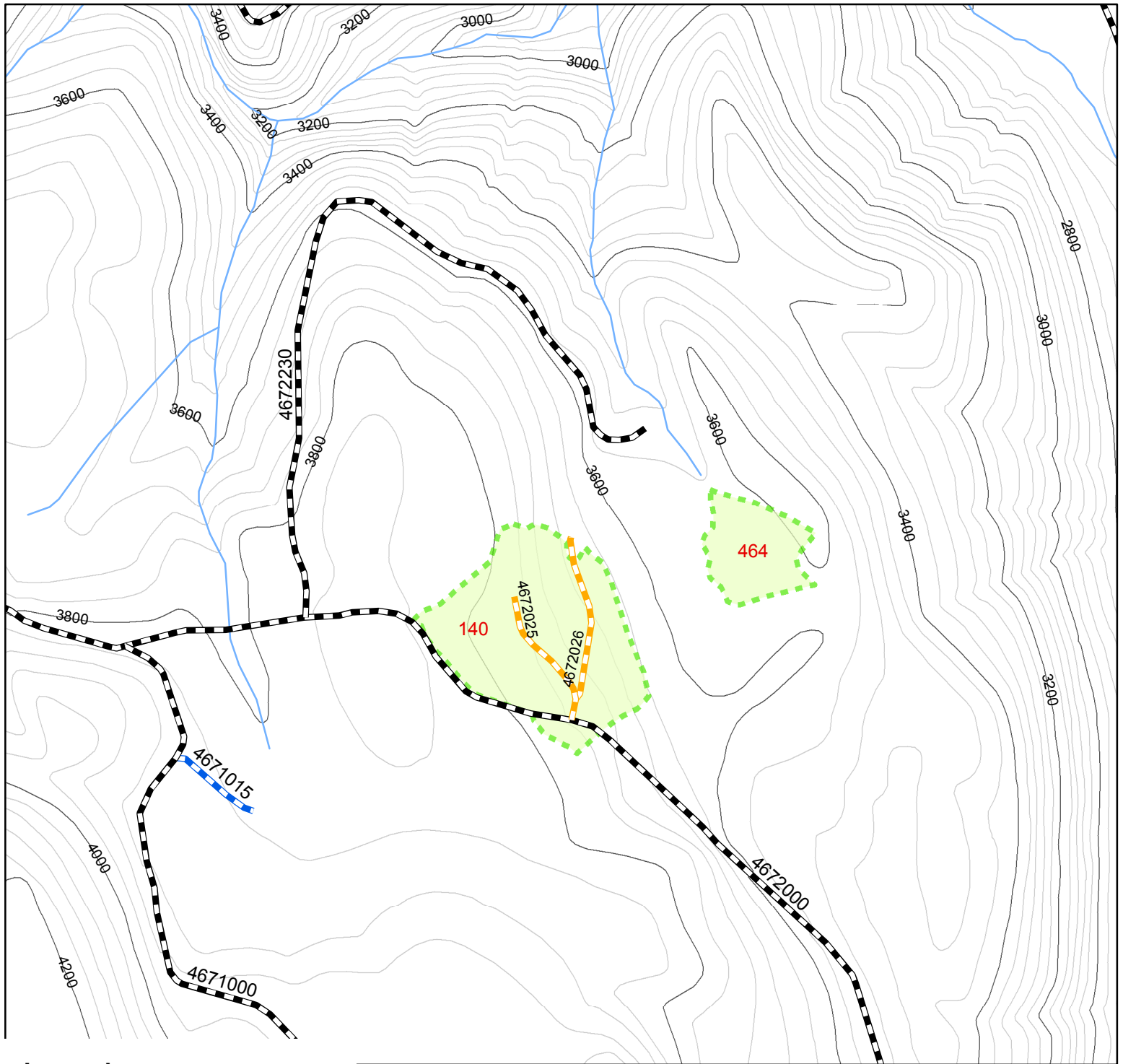
**Legend**

- Decommed Roads Reused
- Proposed to Close
- Proposed to Decommission
- Open System Roads
- Closed System Roads
- Streams
- Hunter Units
- Hunter Existing Temps
- Hunter New Temps










Appendix A - 47



This product is reproduced from information prepared by the USDA, Forest Service or from other suppliers. The Forest Service cannot assure the reliability or suitability of this information for a particular purpose. The data and product accuracy may vary due to compilation from various sources, including modeling and interpretation, and may not meet National Map Accuracy Standards. This information may be updated, corrected or otherwise modified without notification. For more information contact: Mt. Hood National Forest Supervisors Office at 503-668-1700. The USDA is an equal opportunity provider and employer.

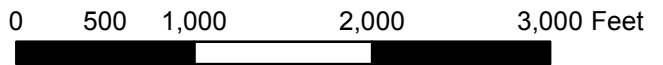


**Legend**

-  Decommed Roads Reused
-  Proposed to Close
-  Proposed to Decommission
-  Open System Roads
-  Closed System Roads
-  Hunter Existing Temps
-  Hunter New Temps
-  Streams
-  Hunter Units

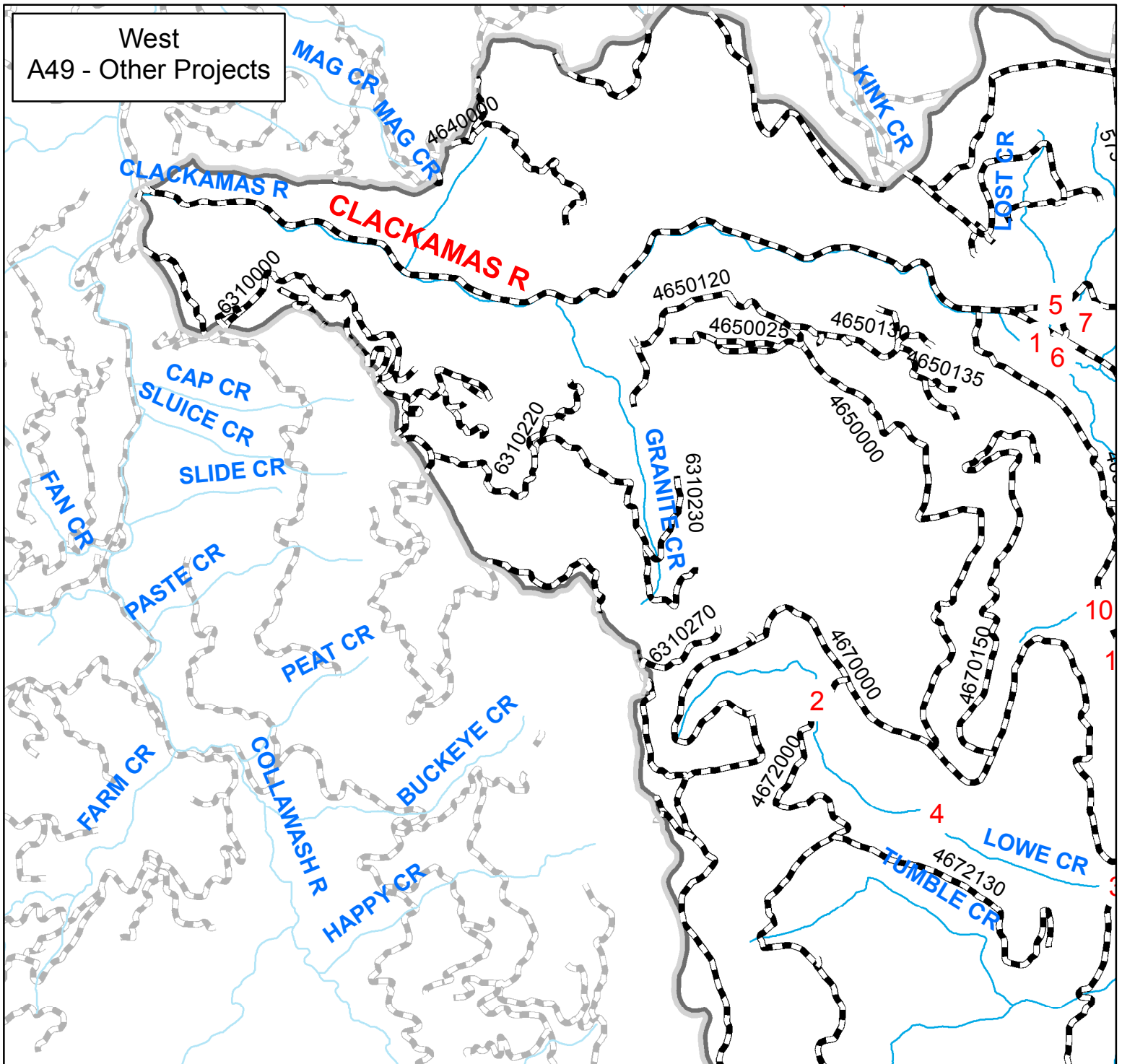
Hunter Integrated Resource Project  
 Mt. Hood National Forest  
 Clackamas River Ranger District  
 April 2016

Appendix A - 48



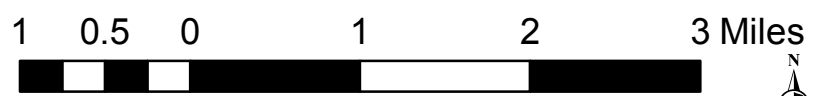
This product is reproduced from information prepared by the USDA, Forest Service or from other suppliers. The Forest Service cannot assure the reliability or suitability of this information for a particular purpose. The data and product accuracy may vary due to compilation from various sources, including modeling and interpretation, and may not meet National Map Accuracy Standards. This information may be updated, corrected or otherwise modified without notification. For more information contact: Mt. Hood National Forest Supervisors Office at 503-668-1700. The USDA is an equal opportunity provider and employer.

West  
A49 - Other Projects



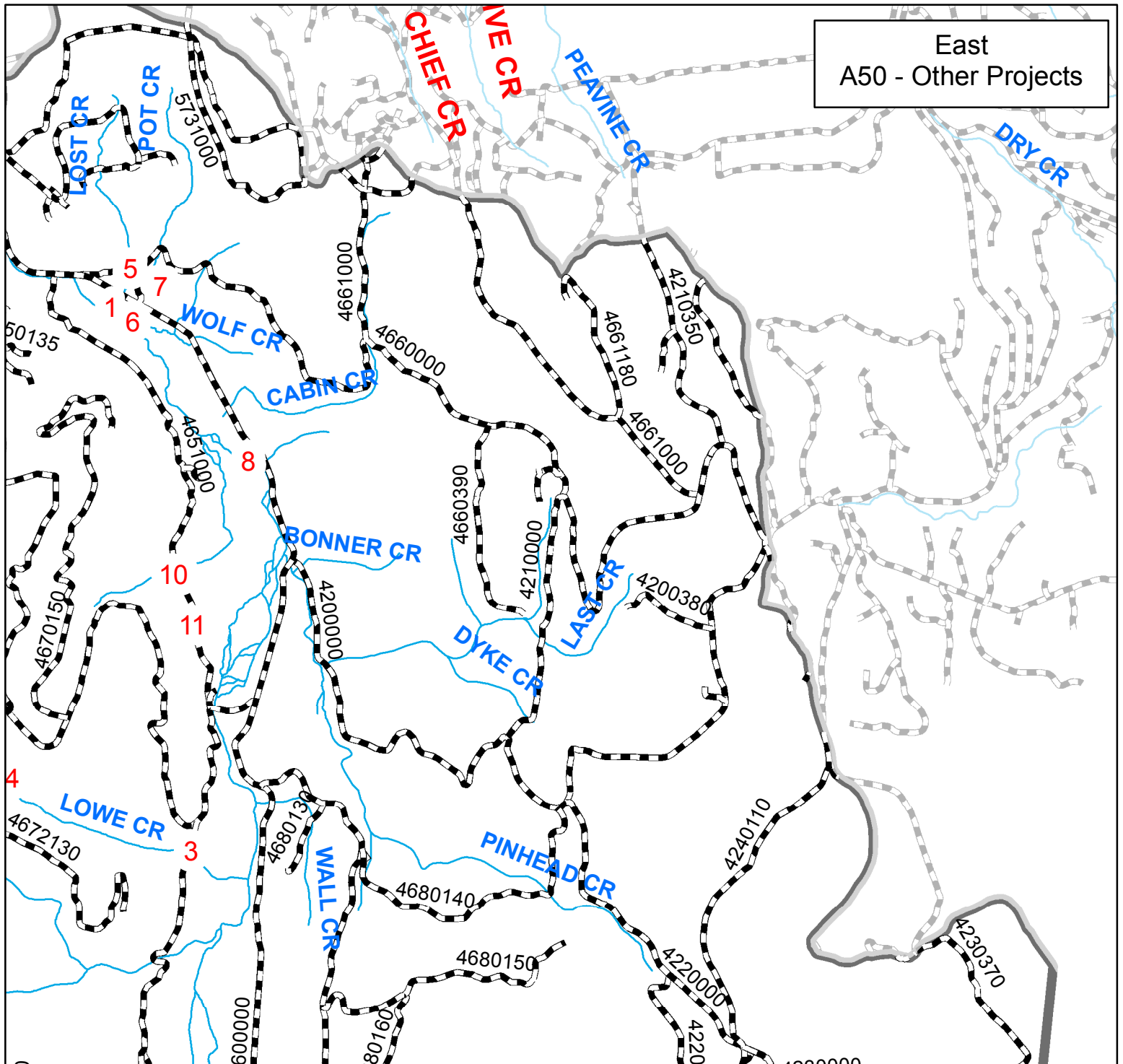
1. Culvert Replacement at Pot Creek & Road 4600
2. Culvert Replacement at Lowe Creek & Road 4672
3. Culvert Repair at Lowe Cree and Road 4671
4. Woody debris added to Lowe Creek
5. Woody debris added to Pot Creek
6. Restoration of old road in Wilderness
7. Restoration of riparian damage at 4600042 and Pot Creek
8. Restoration of old road in Wilderness
9. Restoration of riparian damage
10. Restoration of road near Kansas Creek
11. Restoration of road and OHV routes
12. Repair of damaged Road 4691120

Hunter Integrated Resource Project  
Mt. Hood National Forest  
Clackamas River Ranger District  
April 2016



This product is reproduced from information prepared by the USDA, Forest Service or from other suppliers. The Forest Service cannot assure the reliability or suitability of this information for a particular purpose. The data and product accuracy may vary due to compilation from various sources, including modeling and interpretation, and may not meet National Map Accuracy Standards. This information may be updated, corrected or otherwise modified without notification. For more information contact: Mt. Hood National Forest Supervisors Office at 503-668-1700. The USDA is an equal opportunity provider and employer.






East  
A50 - Other Projects

1. Culvert Replacement at Pot Creek & Road 4600
2. Culvert Replacement at Lowe Creek & Road 4672
3. Culvert Repair at Lowe Cree and Road 4671
4. Woody debris added to Lowe Creek
5. Woody debris added to Pot Creek
6. Restoration of old road in Wilderness
7. Restoration of riparian damage at 4600042 and Pot Creek
8. Restoration of old road in Wilderness
9. Restoration of riparian damage
10. Restoration of road near Kansas Creek
11. Restoration of road and OHV routes
12. Repair of damaged Road 4691120

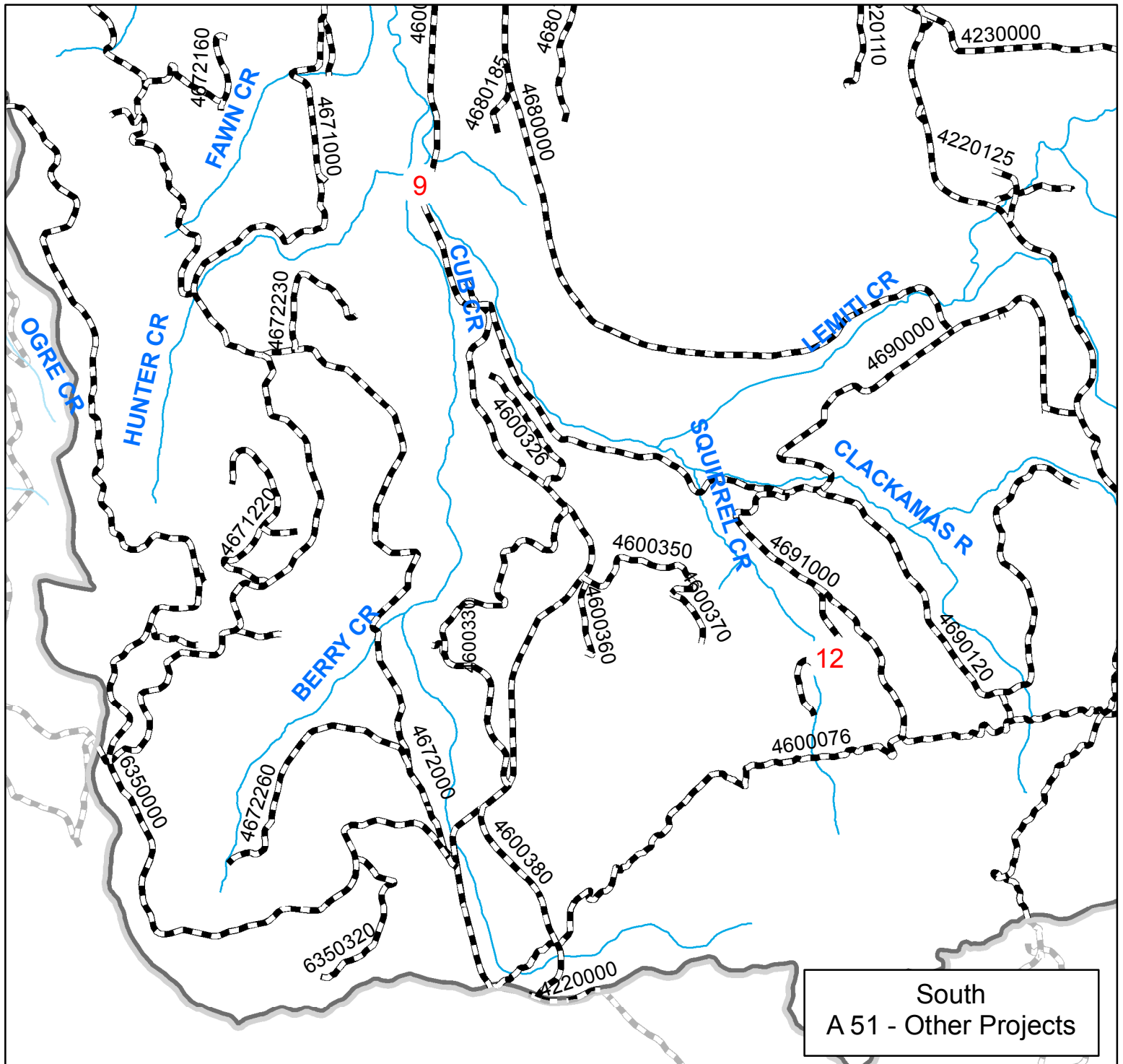
Hunter Integrated Resource Project  
Mt. Hood National Forest  
Clackamas River Ranger District  
April 2016



This product is reproduced from information prepared by the USDA, Forest Service or from other suppliers. The Forest Service cannot assure the reliability or suitability of this information for a particular purpose. The data and product accuracy may vary due to compilation from various sources, including modeling and interpretation, and may not meet National Map Accuracy Standards. This information may be updated, corrected or otherwise modified without notification. For more information contact: Mt. Hood National Forest Supervisors Office at 503-668-1700. The USDA is an equal opportunity provider and employer.








1. Culvert Replacement at Pot Creek & Road 4600
2. Culvert Replacement at Lowe Creek & Road 4672
3. Culvert Repair at Lowe Cree and Road 4671
4. Woody debris added to Lowe Creek
5. Woody debris added to Pot Creek
6. Restoration of old road in Wilderness
7. Restoration of riparian damage at 4600042 and Pot Creek
8. Restoration of old road in Wilderness
9. Restoration of riparian damage
10. Restoration of road near Kansas Creek
11. Restoration of road and OHV routes
12. Repair of damaged Road 4691120

Hunter Integrated Resource Project  
 Mt. Hood National Forest  
 Clackamas River Ranger District  
 April 2016



This product is reproduced from information prepared by the USDA, Forest Service or from other suppliers. The Forest Service cannot assure the reliability or suitability of this information for a particular purpose. The data and product accuracy may vary due to compilation from various sources, including modeling and interpretation, and may not meet National Map Accuracy Standards. This information may be updated, corrected or otherwise modified without notification. For more information contact: Mt. Hood National Forest Supervisors Office at 503-668-1700. The USDA is an equal opportunity provider and employer.