

**Proposed Action - Road Decommissioning
Wildcat Cr. Sandy River Subwatershed
Cedar Cr. Sandy River Subwatershed
North Fork Eagle Cr. Subwatershed
Mt. Hood National Forest
Zigzag Ranger District**

This product is produced from information prepared by the USDA, Forest Service, or from other suppliers. The Forest Service can not assure the reliability or suitability of this information for a particular purpose. The data and product accuracy may vary due to compilation from various sources, including modeling and interpretation, and may not meet National Map Accuracy Standards. This information may be updated, corrected, or otherwise modified without notification.
For more information contact: Mt. Hood National Forest, 16400 Champion Way, Sandy, OR 97055(503) 668-1700

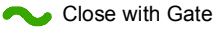
The USDA is an equal opportunity provider and employer.

Recreation Sites

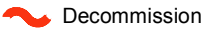


Trealhead

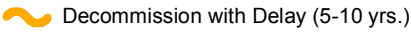
Proposed Action



Close with Gate



Decommission

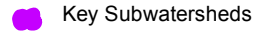


Decommission with Delay (5-10 yrs.)



Existing Roads

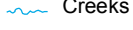
Hydrography



Key Subwatersheds



Lakes, Ponds, Wetlands

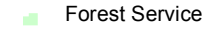


Creeks



Rivers

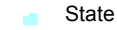
Land Ownership



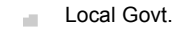
Forest Service



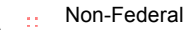
BLM



State

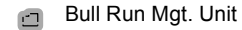


Local Govt.

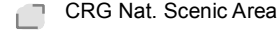


Non-Federal

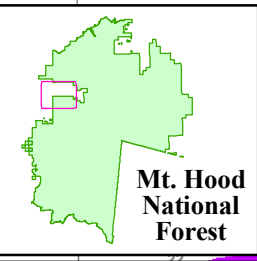
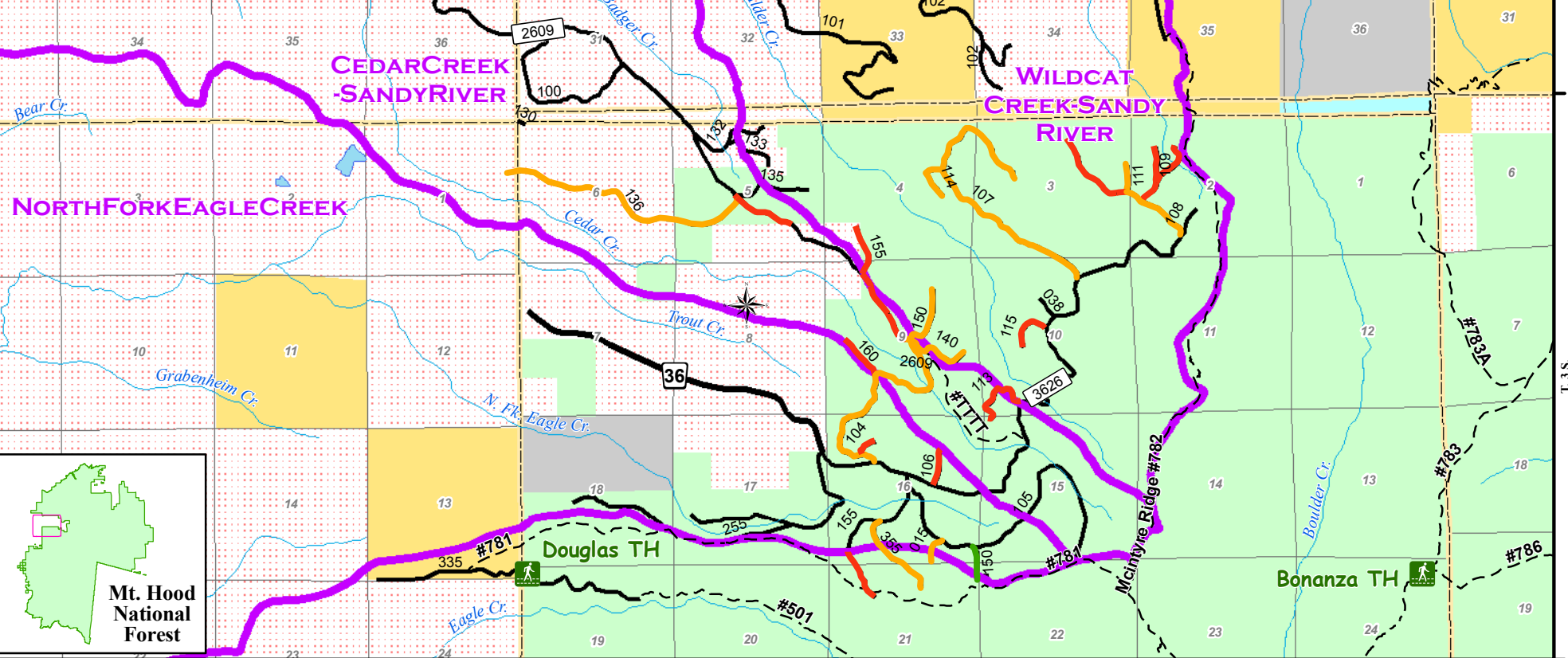
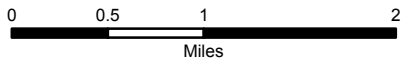
Other Boundaries



Bull Run Mgt. Unit



CRG Nat. Scenic Area



Mt. Hood National Forest

Douglas TH

Bonanza TH

CEDAR CREEK - SANDY RIVER

WILDCAT CREEK - SANDY RIVER

NORTH FORK EAGLE CREEK

R. 5 E.

R. 6 E.

R. 7 E.

T. 2 S.

T. 3 S.

T. 2 S.

T. 3 S.