









# Proposed Action - Road Decommissioning Gordon Creek Subwatershed Mt. Hood National Forest Zigzag Ranger District

## Proposed Action

-  Close with Gate
-  Decommission
-  Decommission with Delay (5-10 yrs.)
-  Existing Roads



## Hydrography

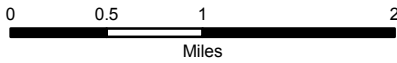
-  Key Subwatersheds
-  Lakes, Ponds, Wetlands
-  Creeks
-  Rivers

## Land Ownership

-  Forest Service
-  BLM
-  State
-  Local Govt.
-  Non-Federal

## Other Boundaries

-  Bull Run Mgt. Unit
-  CRG Nat. Scenic Area



This product is produced from information prepared by the USDA, Forest Service, or from other suppliers. The Forest Service can not assure the reliability or suitability of this information for a particular purpose. The data and product accuracy may vary due to compilation from various sources, including modeling and interpretation, and may not meet National Map Accuracy Standards. This information may be updated, corrected, or otherwise modified without notification.  
For more information contact: Mt. Hood National Forest, 16400 Champion Way, Sandy, OR 97055(503) 668-1700

The USDA is an equal opportunity provider and employer.

