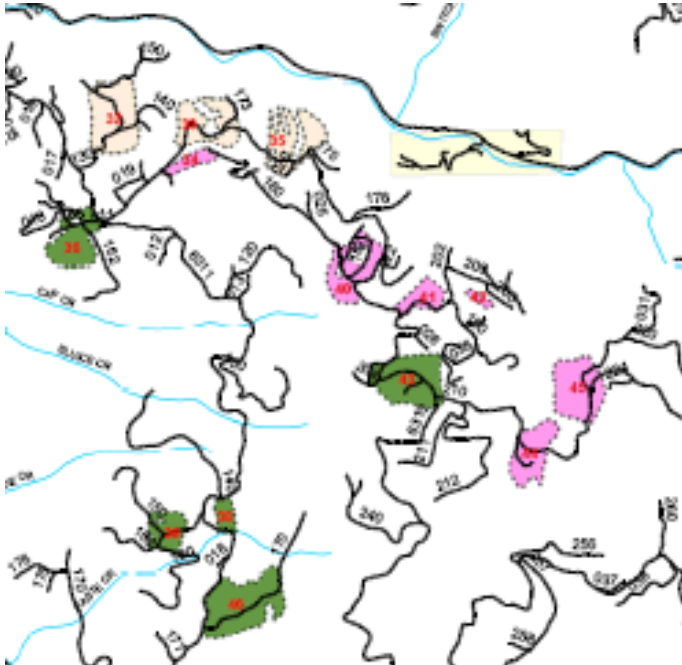


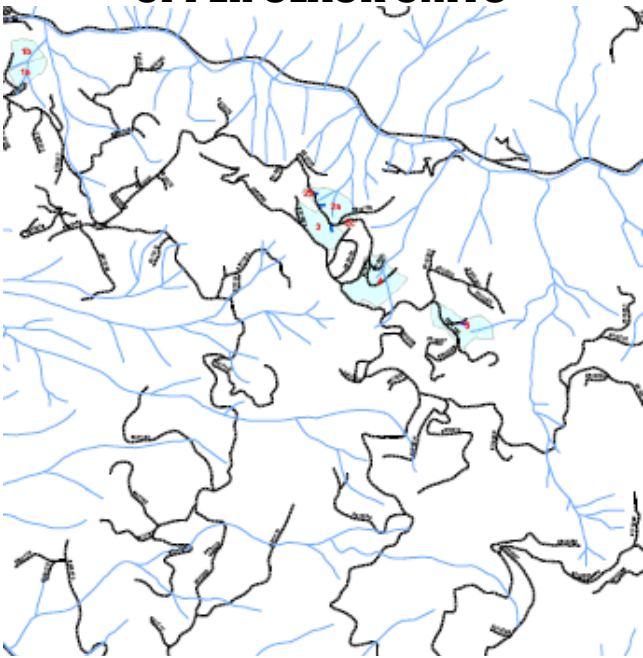
# CUMULATIVE IMPACTS

## OF CURRENT PROJECTS IN THE CLACKAMAS DISTRICT

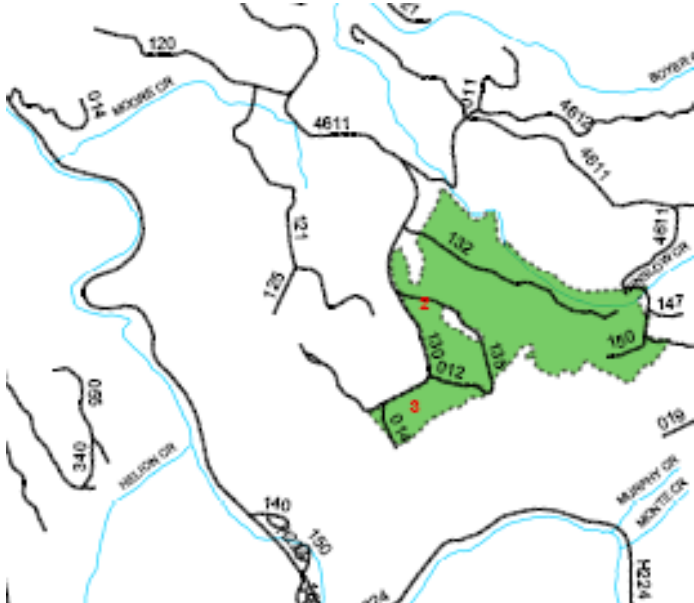
### RETHIN UNITS



### UPPER CLACK UNITS



### RETHIN UNITS



### LaDEE FLATS OHV AREA



The yellow-dotted line is the boundary of the OHV area. Road 4611-132 and 135 is proposed for decommissioning through the OHV Travel Planning.